AL.2.1997-22
c.2

Alberta Provincial Electoral Division Profile

CANADIANA

MAY 6 1997

Peace River

Alberta
TREASURY

© **Government of Alberta**
1996

All rights reserved. No part of this publication may be reproduced, stored in a retrieval system or transmitted in any form or by any means, electronic, mechanical, photocopying, recording or otherwise without prior written permission from Alberta Treasury, Statistics.

November 1996

ISBN 0-7732-5408-0

INTRODUCTION

This report presents a statistical profile for one of Alberta's **Provincial Electoral Divisions (PED)** supplemented by a comparative summary table for all PEDs. A PED is a territorial unit entitled to return a Member to serve in the Alberta Provincial Legislative Assembly. Based on the 1996 boundaries, there are currently 83 PEDs in the Province of Alberta.

All data in this report have been tabulated from information collected by Statistics Canada during the 1991 Census of Canada. The information featured was gathered from a 20% sample of households, and includes characteristics such as home language, ethnic origin, place of birth, education, religion, labour force activity, housing costs, and income. For the purpose of this report, the assignment of population is based on the geographic allocation of Statistics Canada enumeration areas to PEDs.

For information on the basic demographic characteristics of PEDs, please refer to the **2A PED profile series** covering all households (100% sample data) which was produced in April of 1993. Characteristics covered include population, marital status, families, households, dwellings and mother tongue.

On some Indian reserves and Indian settlements in the 1991 Census, enumeration was not permitted or was interrupted before it could be completed. Data are therefore not available for the incompletely enumerated reserves and settlements, and are not included in the profiles. Four PEDs are affected: Bonnyville, Lac La Biche-St. Paul, Lesser Slave Lake and Ponoka-Rimbey. Users are advised to refer to the appendices for further information regarding data quality, definitions and the electoral map.

Should you have any questions or require additional information, please contact:

Alberta Treasury
Statistics
259, Terrace Building
9515 - 107 Street
Edmonton, Alberta, T5K 2C3
Telephone: (403) 427-3099
Fax: (403) 427-0409

Table of Contents

	Page
INTRODUCTION	i
TABLE OF CONTENTS	ii
SUMMARY	1
PROFILE	
General Characteristics	
Population	19
Home Language	19
Knowledge of Official Languages	19
Knowledge of Non-official Languages	19
Religion	20
Ethnic Origin	20
Citizenship	20
Place of Birth	21
Total Immigrant Population by Period of Immigration	21
Age at Immigration	21
Mobility Status	22
Women 15 Years and Over by Children Ever Born	22
School Attendance	23
Highest Level of Schooling	23
Labour Force Activity	24
Labour Force by Industry	25
Male Labour Force by Major Occupation Groups	26
Female Labour Force by Major Occupation Groups	27
Labour Force by Sex and Class of Worker	28
Labour Force by Sex and Place of Work	28
Dwelling Characteristics	29
Dwellings by Need of Repair	29
Dwellings by Period of Construction	29
Household Characteristics	30
Income Characteristics (1990)	
Employment Income (1990) by Sex and Work Activity	31
Total Income (1990) by Sex	32
Family Income (1990)	33
Incidence of Low Income (1990)	33
Household Income (1990)	34
APPENDICES	
Appendix I - Technical Notes	35
Appendix II - Definitions	36
Provincial Electoral Division Maps	44

Alberta Provincial Electoral Division Summary

PROVINCIAL ELECTORAL DIVISION	Total Population (1)	Religion			
		% Catholic	% Protestant	% Other Religions	% No Religious Affiliation
Alberta*	**2,519,185**	**26.5**	**48.4**	**5.4**	**19.7**
Athabasca-Wabasca	16,545	43.5	38.2	4.1	14.2
Lesser Slave Lake*	19,140	47.7	32.4	1.6	18.3
Calgary-Bow	31,105	20.7	49.6	2.5	27.2
Calgary-Buffalo	31,565	27.2	38.2	8.7	25.9
Calgary-Cross	35,750	28.3	38.7	12.1	20.9
Calgary-Currie	35,475	24.8	43.8	5.8	25.6
Calgary-Fort	35,615	26.4	40.4	6.4	26.8
Calgary-Egmont	32,610	24.7	50.0	4.2	21.1
Calgary-Elbow	33,770	21.9	53.7	4.7	19.7
Calgary-Fish Creek	35,665	26.9	50.9	4.0	18.2
Calgary-Foothills	34,495	24.6	49.7	4.9	20.7
Calgary-East	34,210	24.8	37.2	11.7	26.4
Calgary-Glenmore	34,655	23.2	50.5	8.5	17.8
Calgary-Lougheed	33,540	27.2	48.9	6.6	17.4
Calgary-McCall	34,370	27.2	37.2	15.2	20.5
Calgary-Montrose	29,335	26.1	38.7	11.4	23.9
Calgary-Mountain View	31,620	26.6	45.4	3.5	24.4
Calgary-North Hill	33,470	22.7	46.9	3.3	27.2
Calgary-North West	31,885	26.7	48.1	5.2	19.9
Calgary-Nose Creek	34,605	27.1	40.4	6.1	26.4
Calgary-Shaw	34,575	29.4	49.5	3.2	17.9
Calgary-Varsity	32,345	22.0	51.9	5.3	20.9
Calgary-West	34,605	25.2	48.5	6.4	19.9
Edmonton-Beverly-Clareview	31,190	34.1	38.0	9.1	18.8
Edmonton-Calder	33,840	32.8	40.4	5.9	20.9
Edmonton-Castle Downs	33,245	36.4	29.9	15.0	18.7
Edmonton-Centre	31,915	29.6	33.9	13.1	23.4
Edmonton-Ellerslie	31,770	26.7	41.7	14.8	16.8
Edmonton-Glengarry	32,450	38.7	31.3	12.5	17.5

* Excludes data for one or more incompletely enumerated Indian reserves or Indian settlements.

(1) With the exception of "Total Population (100% data)", all characteristics exclude institutional residents and are based on weighted sample data (20%). In some instances, due to weighting factors, it is possible for small areas to have a "Total population (non-institutional)" higher than the "Total Population (100% data)".

Alberta Provincial Electoral Division Summary (continued)

PROVINCIAL ELECTORAL DIVISION	Total Population (1)	Religion			
		% Catholic	% Protestant	% Other Religions	% No Religious Affiliation
Edmonton-Glenora	32,590	28.7	41.9	5.8	23.6
Edmonton-Gold Bar	32,635	26.1	49.4	6.5	18.0
Edmonton-Highlands	34,330	30.8	33.8	10.2	25.2
Edmonton-Manning	33,655	33.4	36.4	9.8	20.4
Edmonton-McClung	31,690	26.7	43.0	10.8	19.5
Edmonton-Meadowlark	30,710	30.0	41.7	8.2	20.0
Edmonton-Mill Creek	30,805	26.7	42.6	9.8	21.0
Edmonton-Mill Woods	30,290	24.3	42.7	13.0	20.1
Edmonton-Norwood	30,720	39.5	29.2	10.0	21.2
Edmonton-Riverview	30,930	23.0	45.0	8.4	23.6
Edmonton-Rutherford	34,590	24.8	47.4	7.9	19.9
Edmonton-Strathcona	32,195	26.5	41.9	4.7	27.0
Edmonton-Whitemud	30,830	23.9	46.4	8.8	20.9
Airdrie-Rocky View	27,565	19.2	59.7	1.8	19.3
Banff-Cochrane	31,055	21.7	51.9	3.0	23.4
Barrhead-Westlock	25,345	22.7	60.3	1.0	16.1
Bonnyville-Cold Lake*	26,725	41.8	40.4	3.3	14.5
Strathmore - Brooks	29,235	23.1	59.5	0.8	16.6
Cardston-Taber - Warner	28,365	15.6	74.5	1.0	9.0
Clover Bar-Fort Saskatchewan	32,770	24.5	55.2	2.5	17.8
Cypress-Medicine Hat	27,960	26.3	59.5	0.8	13.5
Drayton Valley-Calmar	25,625	20.5	53.6	2.9	23.0
Drumheller-Chinook	23,795	19.4	65.9	1.3	13.5
Dunvegan	25,285	34.6	43.6	2.0	19.8
Fort McMurray	34,675	37.2	43.7	3.7	15.4
Grande Prairie-Smoky	27,430	26.6	49.1	1.5	22.8
Grande Prairie-Wapiti	27,875	23.9	49.9	1.9	24.4
Highwood	32,020	15.7	63.4	1.1	19.7
Innisfail-Sylvan Lake	27,995	14.3	63.8	0.3	21.6
Lac La Biche-St. Paul*	24,435	48.1	32.3	9.2	10.3

* Excludes data for one or more incompletely enumerated Indian reserves or Indian settlements.

(1) With the exception of "Total Population (100% data)", all characteristics exclude institutional residents and are based on weighted sample data (20%). In some instances, due to weighting factors, it is possible for small areas to have a "Total population (non-institutional)" higher than the "Total Population (100% data)".

Alberta Provincial Electoral Division Summary (continued)

PROVINCIAL ELECTORAL DIVISION	Total Population (1)	Religion			
		% Catholic	% Protestant	% Other Religions	% No Religious Affiliation
Edmonton-Glenora	32,590	28.7	41.9	5.8	23.6
Lacombe-Stettler	27,225	12.2	69.6	1.0	17.2
Leduc	32,470	24.5	54.9	1.9	18.8
Lethbridge-East	30,560	23.8	56.2	4.3	15.7
Lethbridge-West	29,630	25.3	54.3	2.9	17.4
Little Bow	26,565	15.7	68.7	2.0	13.7
Livingstone-Macleod	29,315	30.1	54.6	2.2	13.1
Medicine Hat	29,455	25.0	58.5	1.4	15.1
Olds - Didsbury - Three Hills	27,385	12.2	71.1	0.7	15.9
Peace River	26,655	32.2	50.9	1.9	15.1
Ponoka-Rimbey*	21,805	15.5	65.1	0.9	18.4
Red Deer-North	29,115	20.4	52.7	2.0	24.9
Red Deer-South	27,565	21.1	56.6	2.0	20.4
Redwater	30,185	33.9	41.2	7.8	17.0
Rocky Mountain House	25,890	12.0	56.8	1.8	29.3
St. Albert	31,925	35.2	45.2	3.3	16.3
Sherwood Park	35,430	27.9	54.8	3.2	14.1
Spruce Grove-Sturgeon-St. Albert	30,195	34.3	48.1	2.3	15.4
Stony Plain	30,245	23.2	53.1	2.5	21.3
Vegreville-Viking	26,955	30.2	44.2	13.3	12.4
Vermilion-Lloydminster	27,220	25.7	57.0	3.9	13.4
Wainwright	28,285	23.9	62.4	0.6	13.2
West Yellowhead	27,585	28.8	45.6	2.3	23.2
Wetaskiwin-Camrose	31,190	21.2	62.0	1.8	15.1
Whitecourt-Ste. Anne	26,840	24.7	47.9	1.3	26.2

* Excludes data for one or more incompletely enumerated Indian reserves or Indian settlements.

(1) With the exception of "Total Population (100% data)", all characteristics exclude institutional residents and are based on weighted sample data (20%). In some instances, due to weighting factors, it is possible for small areas to have a "Total population (non-institutional)" higher than the "Total Population (100% data)".

PROVINCIAL ELECTORAL DIVISION	Home Language			Place of Birth		
	% English	% French	% Non-official Languages	% Non-immigrants[10]	% Immigrants	% Non-permanent Residents[14]
Alberta*	**92.2**	**0.7**	**7.1**	**84.3**	**15.1**	**0.6**
Athabasca-Wabasca	87.4	0.6	12.0	92.9	6.9	0.2
Lesser Slave Lake*	78.4	0.6	21.0	95.5	4.1	0.4
Calgary-Bow	96.2	0.5	3.3	83.4	15.7	0.9
Calgary-Buffalo	84.7	0.4	14.9	70.4	27.2	2.4
Calgary-Cross	84.4	0.3	15.3	73.8	25.9	0.3
Calgary-Currie	93.9	0.4	5.7	80.1	19.3	0.7
Calgary-Fort	88.1	0.9	11.1	78.9	20.7	0.4
Calgary-Egmont	93.4	0.4	6.2	81.3	18.3	0.4
Calgary-Elbow	96.5	0.5	3.0	82.0	17.5	0.5
Calgary-Fish Creek	95.8	0.3	3.9	83.5	16.1	0.4
Calgary-Foothills	92.1	0.4	7.4	77.8	21.5	0.7
Calgary-East	79.9	0.3	19.8	71.0	28.1	0.9
Calgary-Glenmore	95.6	0.5	3.9	80.5	18.9	0.6
Calgary-Lougheed	94.1	0.5	5.4	79.4	19.6	1.0
Calgary-McCall	83.7	0.5	15.8	72.6	26.6	0.8
Calgary-Montrose	82.9	0.5	16.6	73.4	26.1	0.4
Calgary-Mountain View	93.8	0.3	5.9	81.4	17.9	0.7
Calgary-North Hill	91.2	0.4	8.3	79.5	20.0	0.4
Calgary-North West	92.8	0.5	6.7	79.5	20.1	0.4
Calgary-Nose Creek	84.8	0.4	14.8	74.6	24.7	0.7
Calgary-Shaw	95.7	0.4	3.9	83.8	15.8	0.4
Calgary-Varsity	94.0	0.3	5.7	78.0	19.8	2.1
Calgary-West	92.0	0.4	7.7	80.2	18.9	0.9
Edmonton-Beverly-Clareview	89.6	0.5	9.9	80.6	19.0	0.4
Edmonton-Calder	92.1	0.4	7.5	82.3	17.3	0.3
Edmonton-Castle Downs	83.7	0.3	16.0	72.5	26.8	0.6
Edmonton-Centre	80.0	0.7	19.2	68.4	29.7	1.9
Edmonton-Ellerslie	87.2	0.8	11.9	76.9	22.7	0.4
Edmonton-Glengarry	82.6	1.2	16.2	75.4	24.0	0.6

* Excludes data for one or more incompletely enumerated Indian reserves or Indian settlements.

(10) Includes persons born outside the province of residence as well as persons born outside Canada who have Canadian citizenship by birth and, therefore, will not have immigrated to Canada.

(14) Refers to persons who hold a student authorization, employment authorization or Minister's permit, or who are refugee claimants.

PROVINCIAL ELECTORAL DIVISION	Home Language			Place of Birth		
	% English	% French	% Non-official Languages	% Non-immigrants(10)	% Immigrants	% Non-permanent Residents(14)
Edmonton-Glenora	93.7	0.9	5.4	82.6	17.0	0.4
Edmonton-Gold Bar	93.4	1.3	5.3	83.6	16.0	0.4
Edmonton-Highlands	83.5	0.6	16.0	75.0	23.6	1.4
Edmonton-Manning	89.6	0.1	10.2	79.7	19.8	0.5
Edmonton-McClung	91.4	1.0	7.6	80.3	18.9	0.7
Edmonton-Meadowlark	90.3	0.6	9.1	79.7	19.7	0.6
Edmonton-Mill Creek	88.4	1.3	10.4	78.2	21.5	0.3
Edmonton-Mill Woods	83.2	1.0	15.8	72.8	26.6	0.6
Edmonton-Norwood	81.3	0.4	18.3	73.2	26.1	0.8
Edmonton-Riverview	91.4	0.9	7.7	76.7	19.6	3.7
Edmonton-Rutherford	90.0	0.4	9.6	76.7	22.2	1.0
Edmonton-Strathcona	90.2	2.2	7.7	78.6	19.5	2.0
Edmonton-Whitemud	90.5	0.5	9.0	76.5	22.7	0.8
Airdrie-Rocky View	98.3	0.1	1.6	91.5	8.4	0.2
Banff-Cochrane	90.7	0.9	8.4	85.0	13.6	1.4
Barrhead-Westlock	97.0	0.9	2.1	90.7	9.1	0.2
Bonnyville-Cold Lake*	93.1	5.6	1.4	94.6	5.3	0.2
Strathmore - Brooks	94.1	0.1	5.8	92.5	7.2	0.3
Cardston-Taber - Warner	92.0	0.1	7.8	90.5	9.3	0.1
Clover Bar-Fort Saskatchewan	98.1	0.3	1.6	89.9	10.0	0.1
Cypress-Medicine Hat	95.1	0.2	4.7	92.5	7.2	0.3
Drayton Valley-Calmar	97.9	0.2	1.9	93.4	6.5	0.1
Drumheller-Chinook	93.9	0.1	6.0	92.9	7.0	0.1
Dunvegan	87.1	9.0	3.9	93.5	6.4	0.1
Fort McMurray	95.6	1.1	3.3	88.4	11.2	0.4
Grande Prairie-Smoky	96.9	0.4	2.8	93.1	6.7	0.2
Grande Prairie-Wapiti	96.2	0.5	3.3	92.6	7.1	0.3
Highwood	96.4	0.1	3.5	90.3	9.6	0.2
Innisfail-Sylvan Lake	98.7	0.1	1.2	93.6	6.2	0.2
Lac La Biche-St. Paul*	91.1	5.1	3.7	94.6	5.2	0.2

* Excludes data for one or more incompletely enumerated Indian reserves or Indian settlements.

(10) Includes persons born outside the province of residence as well as persons born outside Canada who have Canadian citizenship by birth and, therefore, will not have immigrated to Canada.

(14) Refers to persons who hold a student authorization, employment authorization or Minister's permit, or who are refugee claimants.

PROVINCIAL ELECTORAL DIVISION	Home Language			Place of Birth		
	% English	% French	% Non-official Languages	% Non-immigrants(10)	% Immigrants	% Non-permanent Residents(14)
Edmonton-Glenora	93.7	0.9	5.4	82.6	17.0	0.4
Lacombe-Stettler	97.2	0.3	2.5	92.6	7.1	0.3
Leduc	97.9	0.9	1.2	93.0	6.9	0.2
Lethbridge-East	94.0	0.2	5.8	82.7	17.0	0.4
Lethbridge-West	95.7	0.3	4.0	85.8	13.2	1.0
Little Bow	91.1	0.2	8.8	87.3	12.3	0.5
Livingstone-Macleod	92.5	0.2	7.3	91.4	8.5	0.1
Medicine Hat	96.9	0.2	2.9	88.7	11.0	0.3
Olds - Didsbury - Three Hills	98.5	0.2	1.3	92.2	7.5	0.3
Peace River	77.2	2.3	20.6	94.3	5.5	0.2
Ponoka-Rimbey*	98.5	0.0	1.4	92.4	7.2	0.4
Red Deer-North	97.4	0.3	2.3	91.1	8.7	0.1
Red Deer-South	97.5	0.0	2.5	89.8	9.9	0.2
Redwater	96.1	1.6	2.3	93.1	6.7	0.2
Rocky Mountain House	97.4	0.3	2.3	93.4	6.4	0.2
St. Albert	97.3	0.7	2.0	87.5	12.4	0.1
Sherwood Park	98.3	0.4	1.3	89.0	10.7	0.3
Spruce Grove-Sturgeon-St. Albert	97.8	0.9	1.3	92.2	7.7	0.1
Stony Plain	98.4	0.1	1.5	91.0	8.8	0.1
Vegreville-Viking	94.1	0.2	5.8	93.6	6.2	0.2
Vermilion-Lloydminster	97.1	0.1	2.9	93.8	5.9	0.3
Wainwright	97.5	0.4	2.1	94.8	5.1	0.1
West Yellowhead	96.0	1.3	2.7	91.2	8.6	0.2
Wetaskiwin-Camrose	97.9	0.1	2.0	91.2	8.3	0.4
Whitecourt-Ste. Anne	97.1	0.8	2.0	92.2	7.7	0.2

* Excludes data for one or more incompletely enumerated Indian reserves or Indian settlements.

(10) Includes persons born outside the province of residence as well as persons born outside Canada who have Canadian citizenship by birth and, therefore, will not have immigrated to Canada.

(14) Refers to persons who hold a student authorization, employment authorization or Minister's permit, or who are refugee claimants.

Alberta Provincial Electoral Division Summary (continued)

PROVINCIAL ELECTORAL DIVISION	Source of Income			Dwellings		
	% Employment Income	%Government Transfer Payments	% Other Income	Occupied Private Dwellings	$ Average Value of Dwelling	% of Average Alberta Value (Alberta = 100)
Alberta*	**80.8**	**9.1**	**10.1**	**910,390**	**114,548**	**100.0**
Athabasca-Wabasca	75.8	16.7	7.5	5,480	74,490	65.0
Lesser Slave Lake*	82.9	13.1	4.0	5,730	72,310	63.1
Calgary-Bow	78.4	11.0	10.6	13,250	121,476	106.0
Calgary-Buffalo	78.7	9.2	12.1	19,875	167,556	146.3
Calgary-Cross	88.7	7.3	4.0	10,630	115,590	100.9
Calgary-Currie	77.7	9.2	13.1	16,685	163,573	142.8
Calgary-Fort	81.8	13.3	5.0	13,480	98,912	86.3
Calgary-Egmont	81.5	7.6	10.9	12,710	134,268	117.2
Calgary-Elbow	75.1	6.7	18.2	14,130	190,151	166.0
Calgary-Fish Creek	88.9	3.6	7.4	10,630	157,502	137.5
Calgary-Foothills	83.6	5.1	11.3	11,585	165,631	144.6
Calgary-East	82.2	12.4	5.5	11,180	102,481	89.5
Calgary-Glenmore	78.9	6.1	15.1	12,885	157,550	137.5
Calgary-Lougheed	89.1	3.8	7.1	10,560	166,788	145.6
Calgary-McCall	89.8	7.0	3.2	9,730	112,840	98.5
Calgary-Montrose	87.6	9.2	3.1	8,415	104,563	91.3
Calgary-Mountain View	81.4	9.2	9.3	15,200	131,537	114.8
Calgary-North Hill	75.2	11.7	13.1	14,270	122,374	106.8
Calgary-North West	88.6	3.2	8.2	9,910	170,322	148.7
Calgary-Nose Creek	87.9	5.7	6.3	10,880	131,407	114.7
Calgary-Shaw	89.6	3.6	6.8	10,570	168,120	146.8
Calgary-Varsity	74.4	7.2	18.4	13,085	160,534	140.1
Calgary-West	81.9	6.9	11.2	12,820	169,460	147.9
Edmonton-Beverly-Clareview	85.6	10.5	4.0	10,310	93,829	81.9
Edmonton-Calder	71.2	16.2	12.6	14,165	86,162	75.2
Edmonton-Castle Downs	86.1	8.2	5.7	10,365	121,734	106.3
Edmonton-Centre	72.4	12.9	14.8	19,590	121,049	105.7
Edmonton-Ellerslie	88.0	7.2	4.8	9,295	114,454	99.9
Edmonton-Glengarry	79.0	11.3	9.6	11,110	106,918	93.3

* Excludes data for one or more incompletely enumerated Indian reserves or Indian settlements.

PROVINCIAL ELECTORAL DIVISION	Source of Income			Dwellings		
	% Employment Income	%Government Transfer Payments	% Other Income	Occupied Private Dwellings	$ Average Value of Dwelling	% of Average Alberta Value (Alberta = 100)
Edmonton-Glenora	74.8	12.7	12.5	13,895	118,779	103.7
Edmonton-Gold Bar	71.6	11.4	16.9	13,730	112,157	97.9
Edmonton-Highlands	71.0	18.4	10.6	14,585	96,519	84.3
Edmonton-Manning	82.3	10.5	7.2	11,560	103,534	90.4
Edmonton-McClung	86.4	4.5	9.1	11,200	163,979	143.2
Edmonton-Meadowlark	84.2	7.9	8.0	10,255	113,868	99.4
Edmonton-Mill Creek	82.6	9.7	7.7	10,975	101,801	88.9
Edmonton-Mill Woods	87.1	7.4	5.6	9,480	107,734	94.1
Edmonton-Norwood	71.7	18.3	9.9	12,235	88,677	77.4
Edmonton-Riverview	68.7	8.7	22.6	12,500	137,306	119.9
Edmonton-Rutherford	82.5	6.9	10.5	12,880	136,951	119.6
Edmonton-Strathcona	77.1	10.5	12.4	17,260	113,821	99.4
Edmonton-Whitemud	83.2	3.5	13.3	10,720	203,067	177.3
Airdrie-Rocky View	83.6	6.9	9.5	8,775	137,149	119.7
Banff-Cochrane	83.2	5.3	11.6	10,055	204,024	178.1
Barrhead-Westlock	74.1	14.8	11.1	9,085	72,475	63.3
Bonnyville-Cold Lake*	84.6	9.5	5.9	8,770	91,753	80.1
Strathmore - Brooks	78.8	10.1	11.1	9,635	83,349	72.8
Cardston-Taber - Warner	73.2	14.0	12.7	8,590	74,293	64.9
Clover Bar-Fort Saskatchewan	85.5	6.3	8.2	10,360	131,011	114.4
Cypress-Medicine Hat	79.0	9.5	11.5	9,125	85,220	74.4
Drayton Valley-Calmar	79.9	11.3	8.8	8,945	80,380	70.2
Drumheller-Chinook	74.8	11.5	13.7	8,655	66,608	58.1
Dunvegan	78.3	13.1	8.6	8,785	59,650	52.1
Fort McMurray	93.9	3.6	2.5	11,295	86,322	75.4
Grande Prairie-Smoky	83.0	10.1	6.8	9,305	75,007	65.5
Grande Prairie-Wapiti	86.5	8.0	5.5	9,380	85,631	74.8
Highwood	78.9	8.6	12.4	10,770	131,721	115.0
Innisfail-Sylvan Lake	78.3	9.9	11.8	9,850	90,900	79.4
Lac La Biche-St. Paul*	76.1	16.0	7.9	7,965	74,532	65.1

* Excludes data for one or more incompletely enumerated Indian reserves or Indian settlements.

Alberta Provincial Electoral Division Summary (continued)

PROVINCIAL ELECTORAL DIVISION	Source of Income			Dwellings		
	% Employment Income	%Government Transfer Payments	% Other Income	Occupied Private Dwellings	$ Average Value of Dwelling	% of Average Alberta Value (Alberta = 100)
Alberta*	**80.8**	**9.1**	**10.1**	**910,390**	**114,548**	**100.0**
Lacombe-Stettler	74.5	12.7	12.8	9,585	75,793	66.2
Leduc	85.5	7.5	7.0	10,425	99,972	87.3
Lethbridge-East	71.4	12.2	16.4	11,810	94,757	82.7
Lethbridge-West	75.4	12.2	12.4	11,510	90,951	79.4
Little Bow	74.7	12.3	13.0	8,530	88,183	77.0
Livingstone-Macleod	74.1	14.7	11.2	9,915	67,705	59.1
Medicine Hat	69.8	15.8	14.4	12,495	84,833	74.1
Olds - Didsbury - Three Hills	74.4	11.2	14.3	9,690	86,412	75.4
Peace River	83.7	11.0	5.3	8,205	69,970	61.1
Ponoka-Rimbey*	73.2	13.7	13.1	7,770	78,303	68.4
Red Deer-North	81.6	11.2	7.2	10,950	91,886	80.2
Red Deer-South	80.4	9.2	10.4	10,505	108,083	94.4
Redwater	80.6	10.2	9.1	9,950	93,764	81.9
Rocky Mountain House	77.8	12.0	10.2	8,980	80,477	70.3
St. Albert	88.6	5.0	6.4	10,250	130,426	113.9
Sherwood Park	88.7	4.6	6.7	10,965	125,665	109.7
Spruce Grove-Sturgeon-St. Albert	88.4	5.7	5.8	9,070	111,065	97.0
Stony Plain	84.4	8.2	7.4	9,705	113,304	98.9
Vegreville-Viking	73.8	15.7	10.5	10,230	67,009	58.5
Vermilion-Lloydminster	77.6	11.9	10.4	9,835	80,489	70.3
Wainwright	74.0	11.8	14.2	10,185	64,213	56.1
West Yellowhead	87.0	7.3	5.7	9,500	93,922	82.0
Wetaskiwin-Camrose	73.2	13.5	13.2	11,775	81,523	71.2
Whitecourt-Ste. Anne	81.3	11.6	7.1	9,415	72,856	63.6

* Excludes data for one or more incompletely enumerated Indian reserves or Indian settlements.

PROVINCIAL ELECTORAL DIVISION	Individual Income				
	Male Income		Female Income		
	$ Average Income (44) Males 15+	% of Alberta Average (Alberta = 100)	$ Average Income (44) Females 15+	% of Alberta Average (Alberta = 100)	Female/Male Income Ratio
Alberta*	**30,984**	**100.0**	**17,452**	**100.0**	**0.56**
Athabasca-Wabasca	21,908	70.7	13,755	78.8	0.63
Lesser Slave Lake*	23,554	76.0	14,041	80.5	0.60
Calgary-Bow	28,785	92.9	19,463	111.5	0.68
Calgary-Buffalo	26,343	85.0	19,616	112.4	0.74
Calgary-Cross	28,615	92.4	16,909	96.9	0.59
Calgary-Currie	32,228	104.0	20,002	114.6	0.62
Calgary-Fort	23,149	74.7	15,081	86.4	0.65
Calgary-Egmont	33,640	108.6	18,326	105.0	0.54
Calgary-Elbow	45,949	148.3	22,367	128.2	0.49
Calgary-Fish Creek	43,743	141.2	20,335	116.5	0.46
Calgary-Foothills	42,724	137.9	21,478	123.1	0.50
Calgary-East	22,830	73.7	14,326	82.1	0.63
Calgary-Glenmore	41,027	132.4	21,426	122.8	0.52
Calgary-Lougheed	42,148	136.0	21,461	123.0	0.51
Calgary-McCall	28,550	92.1	16,235	93.0	0.57
Calgary-Montrose	25,408	82.0	15,876	91.0	0.62
Calgary-Mountain View	28,685	92.6	19,005	108.9	0.66
Calgary-North Hill	27,567	89.0	18,643	106.8	0.68
Calgary-North West	45,421	146.6	21,991	126.0	0.48
Calgary-Nose Creek	30,848	99.6	19,255	110.3	0.62
Calgary-Shaw	43,630	140.8	20,813	119.3	0.48
Calgary-Varsity	38,572	124.5	21,431	122.8	0.56
Calgary-West	39,480	127.4	21,555	123.5	0.55
Edmonton-Beverly-Clareview	26,168	84.5	16,274	93.3	0.62
Edmonton-Calder	24,891	80.3	15,767	90.3	0.63
Edmonton-Castle Downs	28,682	92.6	18,252	104.6	0.64
Edmonton-Centre	25,394	82.0	18,963	108.7	0.75
Edmonton-Ellerslie	30,080	97.1	16,926	97.0	0.56
Edmonton-Glengarry	27,304	88.1	15,893	91.1	0.58

* Excludes data for one or more incompletely enumerated Indian reserves or Indian settlements.

(44) For persons with income.

Alberta Provincial Electoral Division Summary (continued)

PROVINCIAL ELECTORAL DIVISION	Individual Income				
	Male Income		Female Income		
	$ Average Income (44) Males 15+	% of Alberta Average (Alberta = 100)	$ Average Income (44) Females 15+	% of Alberta Average (Alberta = 100)	Female/Male Income Ratio
Edmonton-Glenora	28,274	91.3	17,580	100.7	0.62
Edmonton-Gold Bar	30,519	98.5	18,585	106.5	0.61
Edmonton-Highlands	21,939	70.8	15,184	87.0	0.69
Edmonton-Manning	27,321	88.2	16,192	92.8	0.59
Edmonton-McClung	39,878	128.7	22,066	126.4	0.55
Edmonton-Meadowlark	28,635	92.4	17,567	100.7	0.61
Edmonton-Mill Creek	28,196	91.0	17,083	97.9	0.61
Edmonton-Mill Woods	29,266	94.5	16,906	96.9	0.58
Edmonton-Norwood	21,707	70.1	14,610	83.7	0.67
Edmonton-Riverview	39,498	127.5	21,332	122.2	0.54
Edmonton-Rutherford	32,603	105.2	19,205	110.0	0.59
Edmonton-Strathcona	27,000	87.1	19,091	109.4	0.71
Edmonton-Whitemud	52,097	168.1	24,103	138.1	0.46
Airdrie-Rocky View	33,611	108.5	18,322	105.0	0.55
Banff-Cochrane	36,453	117.7	18,771	107.6	0.51
Barrhead-Westlock	24,257	78.3	13,888	79.6	0.57
Bonnyville-Cold Lake*	28,984	93.5	15,641	89.6	0.54
Strathmore - Brooks	27,436	88.5	14,310	82.0	0.52
Cardston-Taber - Warner	25,959	83.8	14,345	82.2	0.55
Clover Bar-Fort Saskatchewan	36,253	117.0	17,998	103.1	0.50
Cypress-Medicine Hat	29,690	95.8	15,538	89.0	0.52
Drayton Valley-Calmar	28,154	90.9	13,607	78.0	0.48
Drumheller-Chinook	28,439	91.8	15,494	88.8	0.54
Dunvegan	24,069	77.7	14,395	82.5	0.60
Fort McMurray	47,671	153.9	18,721	107.3	0.39
Grande Prairie-Smoky	28,232	91.1	15,000	86.0	0.53
Grande Prairie-Wapiti	31,251	100.9	16,119	92.4	0.52
Highwood	31,690	102.3	17,488	100.2	0.55
Innisfail-Sylvan Lake	30,582	98.7	16,212	92.9	0.53
Lac La Biche-St. Paul*	22,779	73.5	14,166	81.2	0.62

* Excludes data for one or more incompletely enumerated Indian reserves or Indian settlements.

(44) For persons with income.

PROVINCIAL ELECTORAL DIVISION	Individual Income				
	Male Income		Female Income		
	$ Average Income (44) Males 15+	% of Alberta Average (Alberta = 100)	$ Average Income (44) Females 15+	% of Alberta Average (Alberta = 100)	Female/Male Income Ratio
Lacombe-Stettler	26,829	86.6	15,094	86.5	0.56
Leduc	31,594	102.0	16,490	94.5	0.52
Lethbridge-East	29,463	95.1	16,448	94.2	0.56
Lethbridge-West	27,487	88.7	16,381	93.9	0.60
Little Bow	24,373	78.7	14,323	82.1	0.59
Livingstone-Macleod	25,236	81.4	14,367	82.3	0.57
Medicine Hat	26,934	86.9	14,891	85.3	0.55
Olds - Didsbury - Three Hills	26,952	87.0	15,220	87.2	0.56
Peace River	27,624	89.2	14,668	84.0	0.53
Ponoka-Rimbey*	23,377	75.4	14,734	84.4	0.63
Red Deer-North	28,208	91.0	15,539	89.0	0.55
Red Deer-South	32,211	104.0	17,648	101.1	0.55
Redwater	29,419	94.9	15,296	87.6	0.52
Rocky Mountain House	24,919	80.4	13,440	77.0	0.54
St. Albert	37,580	121.3	20,473	117.3	0.54
Sherwood Park	37,549	121.2	18,748	107.4	0.50
Spruce Grove-Sturgeon-St. Albert	34,908	112.7	17,255	98.9	0.49
Stony Plain	31,226	100.8	16,252	93.1	0.52
Vegreville-Viking	24,753	79.9	14,665	84.0	0.59
Vermilion-Lloydminster	27,829	89.8	14,634	83.9	0.53
Wainwright	27,988	90.3	14,960	85.7	0.53
West Yellowhead	34,996	112.9	15,977	91.5	0.46
Wetaskiwin-Camrose	26,635	86.0	15,253	87.4	0.57
Whitecourt-Ste. Anne	27,774	89.6	13,341	76.4	0.48

* Excludes data for one or more incompletely enumerated Indian reserves or Indian settlements.

(44) For persons with income.

Alberta Provincial Electoral Division Summary (continued)

	Family Income		Household Income	
	$ Average Family Income	%of Alberta Average (Alberta = 100)	$ Average Household Income	% of Alberta Average (Alberta = 100)
Alberta*	**52,346**	**100.0**	**47,249**	**100.0**
Athabasca-Wabasca	38,943	74.4	35,652	75.5
Lesser Slave Lake*	40,001	76.4	38,095	80.6
Calgary-Bow	48,070	91.8	44,172	93.5
Calgary-Buffalo	43,592	83.3	32,354	68.5
Calgary-Cross	47,275	90.3	49,324	104.4
Calgary-Currie	55,810	106.6	43,399	91.9
Calgary-Fort	39,780	76.0	35,741	75.6
Calgary-Egmont	57,772	110.4	52,111	110.3
Calgary-Elbow	75,732	144.7	64,497	136.5
Calgary-Fish Creek	73,990	141.3	72,878	154.2
Calgary-Foothills	73,057	139.6	68,327	144.6
Calgary-East	39,418	75.3	40,071	84.8
Calgary-Glenmore	69,307	132.4	63,161	133.7
Calgary-Lougheed	69,716	133.2	67,648	143.2
Calgary-McCall	46,582	89.0	49,405	104.6
Calgary-Montrose	43,100	82.3	46,176	97.7
Calgary-Mountain View	48,264	92.2	40,388	85.5
Calgary-North Hill	47,980	91.7	41,892	88.7
Calgary-North West	73,614	140.6	71,724	151.8
Calgary-Nose Creek	53,305	101.8	53,816	113.9
Calgary-Shaw	68,151	130.2	67,157	142.1
Calgary-Varsity	70,414	134.5	59,045	125.0
Calgary-West	64,698	123.6	59,624	126.2
Edmonton-Beverly-Clareview	41,849	79.9	41,043	86.9
Edmonton-Calder	41,161	78.6	36,478	77.2
Edmonton-Castle Downs	48,933	93.5	49,481	104.7
Edmonton-Centre	40,873	78.1	30,848	65.3
Edmonton-Ellerslie	48,271	92.2	49,792	105.4
Edmonton-Glengarry	45,707	87.3	44,102	93.3

* Excludes data for one or more incompletely enumerated Indian reserves or Indian settlements.

Alberta Provincial Electoral Division Summary (continued)

	Family Income		Household Income	
	$ Average Family Income	%of Alberta Average (Alberta = 100)	$ Average Household Income	% of Alberta Average (Alberta = 100
Edmonton-Glenora	47,859	91.4	41,240	87.3
Edmonton-Gold Bar	53,792	102.8	47,077	99.6
Edmonton-Highlands	39,309	75.1	32,896	69.6
Edmonton-Manning	47,076	89.9	44,274	93.7
Edmonton-McClung	64,037	122.3	60,960	129.0
Edmonton-Meadowlark	49,113	93.8	47,612	100.8
Edmonton-Mill Creek	46,398	88.6	44,688	94.6
Edmonton-Mill Woods	47,449	90.6	47,549	100.6
Edmonton-Norwood	37,310	71.3	33,955	71.9
Edmonton-Riverview	68,640	131.1	57,478	121.6
Edmonton-Rutherford	57,013	108.9	50,631	107.2
Edmonton-Strathcona	47,690	91.1	36,221	76.7
Edmonton-Whitemud	86,360	165.0	79,153	167.5
Airdrie-Rocky View	55,797	106.6	53,970	114.2
Banff-Cochrane	66,140	126.4	60,488	128.0
Barrhead-Westlock	40,924	78.2	36,468	77.2
Bonnyville-Cold Lake*	47,166	90.1	43,840	92.8
Strathmore - Brooks	45,453	86.8	42,131	89.2
Cardston-Taber - Warner	44,052	84.2	40,634	86.0
Clover Bar-Fort Saskatchewan	61,963	118.4	59,245	125.4
Cypress-Medicine Hat	48,898	93.4	45,844	97.0
Drayton Valley-Calmar	44,371	84.8	41,466	87.8
Drumheller-Chinook	48,060	91.8	41,792	88.5
Dunvegan	41,910	80.1	37,927	80.3
Fort McMurray	71,038	135.7	69,300	146.7
Grande Prairie-Smoky	46,627	89.1	43,098	91.2
Grande Prairie-Wapiti	50,745	96.9	47,154	99.8
Highwood	54,253	103.6	49,689	105.2
Innisfail-Sylvan Lake	50,220	95.9	46,228	97.8
Lac La Biche-St. Paul*	40,153	76.7	37,357	79.1

* Excludes data for one or more incompletely enumerated Indian reserves or Indian settlements.

Alberta Provincial Electoral Division Summary (continued)

	Family Income		Household Income	
	$ Average Family Income	%of Alberta Average (Alberta = 100)	$ Average Household Income	% of Alberta Average (Alberta = 100)
Lacombe-Stettler	45,590	87.1	40,898	86.6
Leduc	53,648	102.5	50,306	106.5
Lethbridge-East	50,254	96.0	44,409	94.0
Lethbridge-West	46,493	88.8	39,891	84.4
Little Bow	42,118	80.5	39,286	83.1
Livingstone-Macleod	42,617	81.4	38,789	82.1
Medicine Hat	43,138	82.4	36,736	77.7
Olds - Didsbury - Three Hills	45,974	87.8	41,983	88.9
Peace River	45,768	87.4	43,153	91.3
Ponoka-Rimbey*	40,463	77.3	37,237	78.8
Red Deer-North	43,477	83.1	40,360	85.4
Red Deer-South	53,112	101.5	47,184	99.9
Redwater	49,171	93.9	45,094	95.4
Rocky Mountain House	41,761	79.8	38,298	81.1
St. Albert	66,156	126.4	63,271	133.9
Sherwood Park	65,460	125.1	63,199	133.8
Spruce Grove-Sturgeon-St. Albert	58,697	112.1	56,810	120.2
Stony Plain	52,885	101.0	49,725	105.2
Vegreville-Viking	42,943	82.0	37,471	79.3
Vermilion-Lloydminster	46,915	89.6	41,261	87.3
Wainwright	46,830	89.5	41,707	88.3
West Yellowhead	54,171	103.5	50,660	107.2
Wetaskiwin-Camrose	44,113	84.3	39,507	83.6
Whitecourt-Ste. Anne	44,288	84.6	41,040	86.9

* Excludes data for one or more incompletely enumerated Indian reserves or Indian settlements.

PROVINCIAL ELECTORAL DIVISION	Incidence of Low Income					
	Unattached Individuals			Private Households		
	Unattached Individuals[45]	Low Income Unattached Individuals[45]	% Incidence of Low Income[45][46]	Persons in Private Households[45]	Persons in Low Income Households[45]	% Incidence of Low Income[45][46]
Alberta*	**309,505**	**109,805**	**35.5**	**2,455,280**	**408,760**	**16.6**
Athabasca-Wabasca	1,370	345	25.2	14,930	2,700	18.1
Lesser Slave Lake*	1,550	540	34.8	15,970	3,515	22.0
Calgary-Bow	6,340	2,245	35.4	30,710	6,975	22.7
Calgary-Buffalo	16,170	6,340	39.2	31,045	11,200	36.1
Calgary-Cross	2,440	735	30.1	35,550	6,585	18.5
Calgary-Currie	10,085	3,955	39.2	34,740	8,615	24.8
Calgary-Fort	6,250	3,180	50.9	34,860	10,100	29.0
Calgary-Egmont	4,680	1,605	34.3	32,365	4,730	14.6
Calgary-Elbow	5,960	1,895	31.8	33,495	4,495	13.4
Calgary-Fish Creek	1,725	450	26.1	35,445	2,935	8.3
Calgary-Foothills	2,740	900	32.8	34,290	3,560	10.4
Calgary-East	3,645	1,565	42.9	33,910	9,545	28.1
Calgary-Glenmore	3,875	1,155	29.8	34,470	4,235	12.3
Calgary-Lougheed	1,955	535	27.4	33,320	3,395	10.2
Calgary-McCall	1,915	615	32.1	34,190	6,070	17.8
Calgary-Montrose	2,085	815	39.1	29,100	6,580	22.6
Calgary-Mountain View	9,220	3,350	36.3	31,215	7,665	24.6
Calgary-North Hill	6,985	2,865	41.0	33,170	7,615	23.0
Calgary-North West	1,800	490	27.2	31,650	2,375	7.5
Calgary-Nose Creek	2,390	700	29.3	34,405	5,050	14.7
Calgary-Shaw	1,420	410	28.9	34,355	2,845	8.3
Calgary-Varsity	5,765	2,410	41.8	31,715	4,960	15.6
Calgary-West	3,885	1,040	26.8	34,335	4,990	14.5
Edmonton-Beverly-Clareview	2,800	895	32.0	30,940	8,380	27.1
Edmonton-Calder	6,155	2,765	44.9	33,410	9,280	27.8
Edmonton-Castle Downs	2,150	610	28.4	33,050	6,155	18.6
Edmonton-Centre	14,950	6,230	41.7	31,435	12,430	39.5
Edmonton-Ellerslie	1,770	530	29.9	31,590	4,985	15.8
Edmonton-Glengarry	2,930	1,165	39.8	32,100	6,890	21.5

* Excludes data for one or more incompletely enumerated Indian reserves or Indian settlements.

(45) See appendix for universe covered and for definitions of concepts and terms.

(46) Calculations based on unrounded data.

PROVINCIAL ELECTORAL DIVISION	Incidence of Low Income					
	Unattached Individuals			Private Households		
	Unattached Individuals(45)	Low Income Unattached Individuals(45)	% Incidence of Low Income(45)(46)	Persons in Private Households(45)	Persons in Low Income Households(45)	% Incidence of Low Income(45)(46)
Edmonton-Glenora	6,610	2,910	44.0	32,165	7,875	24.5
Edmonton-Gold Bar	5,155	1,925	37.3	32,405	5,050	15.6
Edmonton-Highlands	7,630	4,050	53.1	32,755	11,760	35.9
Edmonton-Manning	3,055	1,410	46.2	33,440	7,680	23.0
Edmonton-McClung	3,225	875	27.1	31,515	4,250	13.5
Edmonton-Meadowlark	2,955	1,120	37.9	30,455	6,205	20.4
Edmonton-Mill Creek	3,690	1,285	34.8	30,610	4,870	15.9
Edmonton-Mill Woods	2,225	725	32.6	30,090	6,130	20.4
Edmonton-Norwood	5,720	2,810	49.1	30,335	10,405	34.3
Edmonton-Riverview	5,350	2,350	43.9	30,620	6,210	20.3
Edmonton-Rutherford	4,800	1,730	36.0	34,235	6,905	20.2
Edmonton-Strathcona	12,780	5,755	45.0	31,715	9,485	29.9
Edmonton-Whitemud	2,695	705	26.2	30,665	2,920	9.5
Airdrie-Rocky View	1,575	355	22.5	27,110	2,140	7.9
Banff-Cochrane	4,005	1,045	26.1	25,730	1,980	7.7
Barrhead-Westlock	2,510	905	36.1	24,895	3,720	14.9
Bonnyville-Cold Lake*	2,250	630	28.0	25,400	3,505	13.8
Strathmore - Brooks	2,560	670	26.2	25,955	3,110	12.0
Cardston-Taber - Warner	2,060	480	23.3	26,300	3,740	14.2
Clover Bar-Fort Saskatchewan	1,765	360	20.4	32,370	2,005	6.2
Cypress-Medicine Hat	1,850	580	31.4	26,840	3,470	12.9
Drayton Valley-Calmar	2,360	605	25.6	24,825	3,305	13.3
Drumheller-Chinook	2,775	750	27.0	22,365	2,765	12.4
Dunvegan	2,410	690	28.6	24,865	3,810	15.3
Fort McMurray	3,165	685	21.6	34,375	3,465	10.1
Grande Prairie-Smoky	2,770	815	29.4	26,355	3,925	14.9
Grande Prairie-Wapiti	2,710	740	27.3	27,335	3,520	12.9
Highwood	2,545	720	28.3	30,730	3,130	10.2
Innisfail-Sylvan Lake	2,515	620	24.7	27,560	3,275	11.9
Lac La Biche-St. Paul*	1,905	560	29.4	22,275	4,065	18.2

* Excludes data for one or more incompletely enumerated Indian reserves or Indian settlements.

(45) See appendix for universe covered and for definitions of concepts and terms.

(46) Calculations based on unrounded data.

PROVINCIAL ELECTORAL DIVISION	Incidence of Low Income					
	Unattached Individuals			Private Households		
	Unattached Individuals[45]	Low Income Unattached Individuals[45]	% Incidence of Low Income[45] [46]	Persons in Private Households[45]	Persons in Low Income Households[45]	% Incidence of Low Income[45] [46]
Edmonton-Glenora	6,610	2,910	44.0	32,165	7,875	24.5
Lacombe-Stettler	2,425	810	33.4	26,415	3,565	13.5
Leduc	2,040	460	22.5	32,195	2,765	8.6
Lethbridge-East	3,950	1,495	37.8	30,365	4,970	16.4
Lethbridge-West	4,760	1,995	41.9	29,080	5,175	17.8
Little Bow	1,975	515	26.1	24,995	3,425	13.7
Livingstone-Macleod	2,645	670	25.3	23,115	2,905	12.6
Medicine Hat	4,585	1,885	41.1	29,095	5,530	19.0
Olds - Didsbury - Three Hills	2,615	700	26.8	26,920	3,645	13.5
Peace River	2,050	490	23.9	24,885	3,490	14.0
Ponoka-Rimbey*	2,045	560	27.4	20,810	3,485	16.7
Red Deer-North	4,495	1,695	37.7	28,820	5,890	20.4
Red Deer-South	3,805	1,350	35.5	27,285	4,020	14.7
Redwater	2,040	545	26.7	29,680	3,140	10.6
Rocky Mountain House	2,300	625	27.2	24,790	3,490	14.1
St. Albert	1,905	570	29.9	31,700	2,365	7.5
Sherwood Park	1,550	440	28.4	35,165	2,130	6.1
Spruce Grove-Sturgeon-St. Albert	1,460	450	30.8	29,250	2,055	7.0
Stony Plain	1,855	495	26.7	28,530	2,505	8.8
Vegreville-Viking	3,090	800	25.9	26,235	3,640	13.9
Vermilion-Lloydminster	3,090	855	27.7	26,560	3,685	13.9
Wainwright	3,030	745	24.6	27,495	3,115	11.3
West Yellowhead	2,805	550	19.6	27,035	2,430	9.0
Wetaskiwin-Camrose	3,715	1,215	32.7	30,775	4,450	14.5
Whitecourt-Ste. Anne	2,640	670	25.4	26,030	3,360	12.9

* Excludes data for one or more incompletely enumerated Indian reserves or Indian settlements.

(45) See appendix for universe covered and for definitions of concepts and terms.

(46) Calculations based on unrounded data.

Population

Total population (100% data)	26,777
Total population (non-institutional) (1)	26,655

Home Language

		% of Total Population
Single responses	26,095	97.9
English	20,145	75.6
French	590	2.2
Non-official languages	5,365	20.1
Chinese	95	0.4
German	4,170	15.6
Vietnamese	0	0.0
Polish	55	0.2
Spanish	0	0.0
Other languages	1,045	3.9
Multiple responses	555	2.1

Knowledge of Official Languages

		% of Total Population
English only	24,260	91.0
French only	120	0.5
Both English and French	1,690	6.3
Neither English nor French	580	2.2

Knowledge of Non-official Languages (2)

		% of Total Population
German	5,240	19.7
Chinese	150	0.6
Ukrainian	445	1.7
Spanish	145	0.5
Dutch	250	0.9
Polish	175	0.7
Italian	15	0.1

(1) With the exception of "Total Population (100% data)", all characteristics exclude institutional residents and are based on weighted sample data (20%). In some instances, due to weighting factors, it is possible for small areas to have a "Total population (non-institutional)" higher than the "Total Population (100% data)".

(2) Indicates the number of respondents reporting knowledge of these non-official languages.

Religion

		% of Total Population
Catholic	8,580	32.2
Protestant	13,555	50.9
Other religions (3)	505	1.9
No religious affiliation	4,015	15.1

Ethnic Origin

		% of Total Population
Single origins	16,750	62.8
British origins (4)	3,310	12.4
German	4,500	16.9
Ukrainian	790	3.0
Canadian	860	3.2
French origins (5)	1,290	4.8
Chinese	130	0.5
Aboriginal origins (6)	3,255	12.2
Other single origins	435	1.6
Multiple origins (8)	9,900	37.1

Citizenship

		% of Total Population
Canadian citizenship (9)	26,335	98.8
Citizenship other than Canadian	315	1.2

(3) "Other religions" include Eastern Orthodox, Jewish, Eastern non-Christian, para-religious groups and other, n.e.c.

(4) Includes the single responses of English, Irish, Scottish, Welsh, and Other British, n.i.e.

(5) Includes the single responses of French, Acadian and Québécois.

(6) Includes the single responses of Inuit, Métis, and North American Indian.

(8) A multiple response occurs when a respondent provides two or more ethnic origins.

(9) Includes Canadian citizenship by birth and Canadian citizenship by naturalization.

n.e.c. = not elsewhere classified

n.i.e. = not included elsewhere

Place of Birth

		% of Total Population
Non-immigrant population [10]	25,135	94.3
Born in Alberta	19,015	71.3
Immigrant population	1,475	5.5
United States of America	180	0.7
Central and South America	250	0.9
Caribbean and Bermuda	20	0.1
United Kingdom	240	0.9
Other Europe [11]	510	1.9
Africa	20	0.1
India	20	0.1
Other Asia [12]	215	0.8
Oceania & Other [13]	20	0.1
Non-permanent residents [14]	40	0.2

Total Immigrant Population by Period of Immigration

		% of Total Population
Total immigrant population	1,475	5.5
		% of Immigrant Population
By period of immigration:		
Before 1961	590	40.0
1961 - 1970	230	15.6
1971 - 1980	355	24.1
1981 - 1991 [15]	295	20.0
1981 - 1987	220	14.9
1988 - 1991 [15]	80	5.4

Age at Immigration

		% of Immigrant Population
0 - 4 years	350	23.7
5 - 19 years	545	36.9
20 years and over	585	39.7

(10) Includes persons born outside the province of residence as well as persons born outside Canada who have Canadian citizenship by birth and, therefore, will not have immigrated to Canada.

(11) Excludes the United Kingdom.

(12) "Other Asia" includes the Middle East and excludes India.

(13) "Other" includes persons born in Canada who do not have Canadian citizenship by birth, but who do have a valid year of immigration.

(14) Refers to persons who hold a student authorization, employment authorization or Minister's permit, or who are refugee claimants.

(15) Includes the first five months only of 1991.

Mobility Status

		% of Total Population 1 Year and Over
Total population 1 year and over[16]	25,905	
By place of residence 1 year ago:		
Non-movers	21,075	81.4
Movers	4,830	18.6
Intraprovincial movers	4,310	16.6
Interprovincial migrants	455	1.8
External migrants	65	0.3

		% of Total Population 5 Years and Over
Total population 5 years and over [16]	23,725	
By place of residence 5 years ago:		
Non-movers	12,980	54.7
Movers	10,745	45.3
Non-migrants	4,285	18.1
Migrants	6,460	27.2
Internal migrants	6,255	26.4
Intraprovincial migrants	4,510	19.0
Interprovincial migrants	1,745	7.4
External migrants	200	0.8

Women 15 Years and Over by Children Ever Born

		Birth Rate
Ever-married women 15 years and over	6,800	
Children ever-born per 1000 women	3,134	3.13
Ever-married women 15 - 44 years	4,390	
Children ever-born per 1000 women	2,274	2.27
Single women 15 years and over	1,935	
Children ever-born per 1000 women	304	0.30

(16) Population residing in Canada, excluding all persons in collective households and Canadians (military and government personnel) in households outside Canada.

School Attendance

		% of Total Population 15 - 24 years
Total population 15 - 24 years	4,345	
By school attendance:		
Not attending school	2,450	56.4
Attending school full time	1,755	40.4
Attending school part time	145	3.3

Highest Level of Schooling

		% of Total Population 15+ Years
Total population 15 years and over	18,220	
By highest level of schooling:		
Less than grade 9 (17)	4,060	22.3
Grades 9 - 13:		
Without secondary certificate	5,500	30.2
With secondary certificate	1,825	10.0
Trades certificate or diploma	580	3.2
Other non-university: (18)		
Without certificate	1,155	6.3
With certificate (18) (19)	2,900	15.9
University - Without degree	1,140	6.3
University - Without certificate	500	2.7
University - With certificate (19)	640	3.5
University - With degree	1,065	5.8

(17) Includes "Never attended school or attended kindergarten only".

(18) Refers to courses completed at post-secondary non-university institutions which normally require a secondary school graduation certificate or equivalent for entrance, AS WELL AS to other courses in related or like institutions (such as private trade schools or adult vocational centres) which may NOT require secondary school graduation for entrance.

(19) Includes "Other non-university certificate or diploma" and "Trades certificate or diploma".

Labour Force Activity

Males - 15 years and over	9,485
In labour force	7,805
Employed	7,080
Unemployed	725
Not in the labour force	1,680
Unemployment rate %	9.3
Participation rate %	82.3
Females - 15 years and over	8,735
In labour force	5,335
Employed	4,855
Unemployed	475
Not in the labour force	3,405
Unemployment rate %	8.9
Participation rate %	61.1
With no children at home (20)	59.8
With children at home (20)	61.8
Under 6 years only (20)	44.8
Some less than 6 years (20) (21)	54.4
Unemployment rate, both sexes:	
15 - 24 years	13.4
25 years and over	8.0
Participation rate, both sexes:	
15 - 24 years	61.0
25 years and over	75.6

(20) This participation rate is calculated for females 15 years and over in private households only.
(21) Refers to females 15 years and over in private households with children under 6 years of age as well as children 6 years and over.

Labour Force by Industry[23]

Total labour force 15 years and over	13,135	
Not applicable [22]	120	
		% of Experienced Labour Force
All industries [23] [24]	13,020	
Agricultural and related service industries	1,880	14.44
Fishing and trapping industries	15	0.12
Logging and forestry industries	535	4.11
Mining (incl. milling), quarrying & oil well industry	555	4.26
Manufacturing industries	915	7.03
Construction industries	960	7.37
Transportation and storage industries	710	5.45
Communication and other utility industries	350	2.69
Wholesale trade industries	480	3.69
Retail trade industries	1,490	11.44
Finance and insurance industries	275	2.11
Real estate operator and insurance agent industry	120	0.92
Business service industries	300	2.30
Government service industries	1,110	8.53
Educational service industries	955	7.33
Health and social service industries	1,005	7.72
Accommodation, food and beverage service industry	785	6.03
Other service industries	575	4.42

(22) The "Not applicable" category refers to unemployed persons 15 years and over who have never worked or who had worked only prior to January 1, 1990. For these persons, the industry, occupation and class of worker questions did not apply (this category is also referred to as the "Inexperienced labour force").

(23) Occupation major groups and industry division totals include computer assignment of the "Not stated" categories. These assignments are based on selected socio-economic characteristics.

(24) This category is also referred to as the "Experienced labour force".

Male Labour Force by Major Occupation Groups[23]

Total labour force 15 years and over	13,135	
Not applicable [22]	120	
		% of Experienced Labour Force
Males - All occupations (Major groups) [23] [24]	7,760	59.62
Managerial, administrative and related occupations	835	6.42
Occupations in nat. sciences, engineering and math.	355	2.73
Occupations in social sciences and related fields	65	0.50
Occupations in religion	30	0.23
Teaching and related occupations	165	1.27
Occupations in medicine and health	65	0.50
Artistic, literary, recreational and related occupations	20	0.15
Clerical and related occupations	215	1.65
Sales occupations	420	3.23
Service occupations	390	3.00
Farming, horticultural and animal husbandry occupations	1,185	9.10
Fishing, trapping and related occupations	10	0.08
Forestry and logging occupations	350	2.69
Mining & quarrying including oil & gas field occupations	160	1.23
Processing occupations	375	2.88
Machining and related occupations	145	1.11
Product fabricating, assembling & repairing occupations	615	4.73
Construction trades occupations	1,000	7.68
Transport equipment operating occupations	710	5.46
Material handling and related occupations, n.e.c.	245	1.88
Other crafts and equipment operating occupations	120	0.92
Occupations not elsewhere classified	290	2.23

(22) The "Not applicable" category refers to unemployed persons 15 years and over who have never worked or who had worked only prior to January 1, 1990. For these persons, the industry, occupation and class of worker questions did not apply (this category is also referred to as the "Inexperienced labour force").

(23) Occupation major groups and industry division totals include computer assignment of the "Not stated" categories. These assignments are based on selected socio-economic characteristics.

(24) This category is also referred to as the "Experienced labour force".

Female Labour Force by Major Occupation Groups[23]

Total labour force 15 years and over	13,135	
Not applicable [22]	120	
		% of Experienced Labour Force
Females - All occupations (Major groups) [23] [24]	5,260	40.41
Managerial, administrative and related occupations	430	3.30
Occupations in nat. sciences, engineering and math.	20	0.15
Occupations in social sciences and related fields	230	1.77
Occupations in religion	0	0.00
Teaching and related occupations	355	2.73
Occupations in medicine and health	410	3.15
Artistic, literary, recreational and related occupations	40	0.31
Clerical and related occupations	1,495	11.49
Sales occupations	430	3.30
Service occupations	1,125	8.64
Farming, horticultural and animal husbandry occupations	450	3.46
Fishing, trapping and related occupations	0	0.00
Forestry and logging occupations	25	0.19
Mining & quarrying including oil & gas field occupations	10	0.08
Processing occupations	35	0.27
Machining and related occupations	10	0.08
Product fabricating, assembling & repairing occupations	30	0.23
Construction trades occupations	30	0.23
Transport equipment operating occupations	90	0.69
Material handling and related occupations, n.e.c.	10	0.08
Other crafts and equipment operating occupations	15	0.12
Occupations not elsewhere classified	20	0.15

(22) The "Not applicable" category refers to unemployed persons 15 years and over who have never worked or who had worked only prior to January 1, 1990. For these persons, the industry, occupation and class of worker questions did not apply (this category is also referred to as the "Inexperienced labour force").

(23) Occupation major groups and industry division totals include computer assignment of the "Not stated" categories. These assignments are based on selected socio-economic characteristics.

(24) This category is also referred to as the "Experienced labour force".

Labour Force by Sex and Class of Worker

Total labour force 15 years and over	13,135	
Not applicable [22]	120	
		% of Experienced Labour Force
Males - All classes of worker [24]	7,760	59.62
Paid-workers	6,360	48.87
Employees	5,965	45.83
Self-employed (incorporated)	395	3.03
Self-employed (unincorporated)	1,330	10.22
Unpaid family workers	65	0.50
Females - All classes of worker [24]	5,260	40.41
Paid-workers	4,615	35.46
Employees	4,540	34.88
Self-employed (incorporated)	75	0.58
Self-employed (unincorporated)	440	3.38
Unpaid family workers	205	1.58

Labour Force by Sex and Place of Work

Total employed labour force 15 years and over	11,940	
		% of Employed Labour Force
Males in employed labour force	7,085	59.34
Usual place of work	5,205	43.59
In census subdivision of residence	3,640	30.49
In different census subdivision	1,570	13.15
In same census division	730	6.11
At home	1,730	14.49
Outside Canada	10	0.08
No usual place of work	140	1.17
Females in employed labour force	4,855	40.66
Usual place of work	3,825	32.04
In census subdivision of residence	2,675	22.40
In different census subdivision	1,150	9.63
In same census division	505	4.23
At home	1,010	8.46
Outside Canada	10	0.08
No usual place of work	20	0.17

(22) The "Not applicable" category refers to unemployed persons 15 years and over who have never worked or who had worked only prior to January 1, 1990. For these persons, the industry, occupation and class of worker questions did not apply (this category is also referred to as the "Inexperienced labour force").

(24) This category is also referred to as the "Experienced labour force".

Dwelling Characteristics

Total number of occupied private dwellings	8,205
Average number of rooms per dwelling	6.1
Average number of bedrooms per dwelling	2.9
Average value of dwelling $ (35)	69,970

Dwellings by Need of Repair

		% of Total Occupied Private Dwellings
Regular maintenance only	4,360	53.1
Minor repairs	2,705	33.0
Major repairs	1,145	14.0

Dwellings by Period of Construction

		% of Total Occupied Private Dwellings
Before 1946	280	3.4
1946 - 1960	785	9.6
1961 - 1970	1,630	19.9
1971 - 1980	2,950	36.0
1981 - 1985	1,460	17.8
1986 - 1991 (36)	1,100	13.4

(35) Applies to owner-occupied non-farm, non-reserve dwellings only.
(36) Includes the first five months only of 1991.

Household Characteristics

Total number of private households	8,205
Average number of persons per room	0.5
Tenant one-family households:	
Without additional persons (38)	1,380
Average gross rent $ (37)	551
Gross rent:	
>= 30% of household income (38)	235
Owner one-family households:	
Without additional persons (39)	3,135
Average major payments for owners $ (35)	584
Owner's major payments:	
>= 30% of household income (39)	340

(35) Applies to owner-occupied non-farm, non-reserve dwellings only.
(37) Applies to tenant-occupied non-farm, non-reserve dwellings only.
(38) Includes households in tenant-occupied non-farm, non-reserve dwellings with household income greater than $0 in 1990 (i.e. excludes negative or zero household income).
(39) Includes households in owner-occupied non-farm, non-reserve dwellings with household income greater than $0 in 1990 (i.e. excludes negative or zero household income).

Employment Income (1990) by Sex and Work Activity

Males:	
Worked full year, full time [40]	4,205
Average employment income $	34,876
Standard error of average employment income $	825
Worked part year or part time [41]	3,710
Average employment income $	18,152
Standard error of average employment income $	713
Females:	
Worked full year, full time [40]	2,210
Average employment income $	22,990
Standard error of average employment income $	576
Worked part year or part time [41]	3,420
Average employment income $	9,407
Standard error of average employment income $	320
Composition of Total Income: [42]	
Total %	100.0
Employment income %	83.7
Government transfer payments %	11.0
Other income %	5.3

(40) Worked 49 - 52 weeks in 1990, mostly full time.
(41) Worked 49 - 52 weeks in 1990, mostly part time, or worked less than 49 weeks.
(42) Percentages may not add to 100% due to rounding.

Total Income (1990) by Sex

		% of Total Population with Income
Total Population 15 Years and Over with Income	16,405	
Males 15 years and over with income	9,055	55.2
Under $1,000 (43)	385	2.3
$ 1,000 - $ 2,999	405	2.5
$ 3,000 - $ 4,999	340	2.1
$ 5,000 - $ 6,999	315	1.9
$ 7,000 - $ 9,999	690	4.2
$10,000 - $14,999	1,050	6.4
$15,000 - $19,999	845	5.2
$20,000 - $24,999	780	4.8
$25,000 - $29,999	720	4.4
$30,000 - $39,999	1,435	8.7
$40,000 - $49,999	865	5.3
$50,000 and over	1,230	7.5
Average income $ (44)	27,624	
Median income $ (44)	23,290	
Standard error of average income $	551	
Females 15 years and over with income	7,350	44.8
Under $1,000 (43)	535	3.3
$ 1,000 - $ 2,999	705	4.3
$ 3,000 - $ 4,999	665	4.1
$ 5,000 - $ 6,999	470	2.9
$ 7,000 - $ 9,999	835	5.1
$10,000 - $14,999	1,310	8.0
$15,000 - $19,999	780	4.8
$20,000 - $24,999	720	4.4
$25,000 - $29,999	405	2.5
$30,000 - $39,999	575	3.5
$40,000 - $49,999	230	1.4
$50,000 and over	120	0.7
Average income $ (44)	14,668	
Median income $ (44)	11,299	
Standard error of average income $	307	

(43) Includes loss.
(44) For persons with income.

Family Income (1990)

		% of Total Census Families
Total number of census families	6,540	
Family income:		
Under $10,000	410	6.3
$10,000 - $19,999	895	13.7
$20,000 - $29,999	965	14.8
$30,000 - $39,999	955	14.6
$40,000 - $49,999	890	13.6
$50,000 - $59,999	795	12.2
$60,000 - $69,999	490	7.5
$70,000 and over	1,135	17.4
Average income $	45,768	
Median income $	40,639	
Standard error of average income $	800	

Incidence of Low Income (1990)(45)

Total number of economic families (45	6,325
Low income economic families (45)	760
Incidence of low income % (45) (46)	12.0
All unattached individuals (45)	2,050
Low income unattached individuals (45)	490
Incidence of low income % (45) (46)	24.0
Total population in private households (45)	24,885
Persons in low income family units (45)	3,490
Incidence of low income % (45) (46)	14.0

(45) See appendix for universe covered and for definitions of concepts and terms.
(46) Calculations based on unrounded data.

Household Income (1990)

		% of Private Households
Total number of private households	8,205	
Household Income:		
Under $10,000	625	7.6
$10,000 - $14,999	650	7.9
$15,000 - $19,999	665	8.1
$20,000 - $29,999	1,240	15.1
$30,000 - $39,999	1,200	14.6
$40,000 - $49,999	1,070	13.0
$50,000 - $59,999	900	11.0
$60,000 - $69,999	580	7.1
$70,000 and over	1,270	15.5
Average income $	43,153	
Median income $	37,529	
Standard error of average income $	714	

APPENDIX 1

TECHNICAL NOTES*

Confidentiality and Random Rounding

The figures are subjected to a confidentiality procedure known as "random rounding" to prevent the possibility of associating statistical data with any identifiable individual. Under this method, all figures including totals are randomly rounded either up or down to a multiple of "5", and in some cases "10". This technique provides strong protection against disclosure without adding significant error to the Census data. However, since totals are independently rounded, they do not necessarily equal the sum of individually rounded figures in distributions. Also, minor differences can be expected in corresponding totals and cell values in various census tabulations. Small cell counts may suffer a significant distortion as a result of random rounding. Individual data cells containing these small numbers may lose their precision as a result.

Sampling and Weighting

The 1991 Census data were collected either on a 100% basis (i.e. for all households) or on a sample basis (i.e. from only a random sample of households) with the data weighted to provide estimates of the entire population. **The information in this report was collected on a 20% sample basis and weighted up to compensate for sampling**. Note that, on most Indian reserves and remote areas, all data were collected on a 100% basis.

For any given geographic area, the weighted population, household, dwelling or family total or subtotal may differ from that shown in reports containing data collected on a 100% basis. Such variation (in addition to the effect of random rounding) will be due to sampling.

Population Counts Based on Usual Residence

The population counts for a particular area represent Canadians whose usual place of residence is in that area, regardless of where they happened to be on Census day. Also included are any Canadians staying in a dwelling in that area on Census day and having no usual place of residence elsewhere in Canada, as well as those considered "non-permanent residents". In most areas, there is little difference between the number of usual residents and the number of people staying in the area on Census day. However, for certain places such as tourist or vacation areas or those including large work camps, the number of people staying in the area at any particular time could significantly exceed the number of usual residents.

Incompletely Enumerated Indian Reserves and Settlements

On some Indian reserves and Indian settlements in the 1991 Census, enumeration was not permitted or was interrupted before it could be completed. Data are therefore not available for the incompletely enumerated reserves and settlements and are not included in tabulations. While for higher level geographic areas (Canada, provinces, census metropolitan areas and census agglomerations) the impact of the missing data is very small, it can be significant for smaller areas containing a larger proportion of the affected reserves and settlements.

Non-Permanent Residents

In 1991, for the first time except for 1941, the Census included both permanent and non-permanent residents of Canada. Non-permanent residents are persons who hold student or employment authorizations, Minister's permits or who are refugee claimants. Prior to 1991, only permanent residents of Canada were included in the Census. Non-permanent residents were considered foreign residents and were not enumerated. Total population counts, as well as counts for all variables collected on a 100% basis (e.g., age, sex, marital status and mother tongue) will be affected by the change in the 1991 Census universe.

---

[1] Statistics Canada ***Data Documentation for the Profile Series - Part B***. Ottawa: Supply and Services Canada 1993. 1991 Census of Canada

APPENDIX 2

DEFINITIONS*

Age

Refers to the age at last birthday (as of the census reference date, June 4, 1991).

Age at Immigration

Refers to the age at which the respondent first obtained landed immigrant status. A landed immigrant is a person who is not a Canadian citizen by birth, but who has been granted the right to live in Canada permanently by Canadian immigration authorities.

Bedrooms

Refers to all rooms designed and furnished as bedrooms and used mainly for sleeping purposes, even though the use may be occasional (ie. spare bedroom).

Census Family

Refers to a now-married couple (with or without never-married sons and/or daughters of either or both spouses), a couple living common-law (again with or without never-married sons and/or daughters of either or both partners), or a lone parent of any marital status, with at least one never-married son or daughter living in the same dwelling.

Citizenship

Refers to the legal citizenship status of the respondent. Persons who are citizens of more than one country were instructed to indicate this fact.

Class of Worker

This variable classifies persons who reported a job into those who (i) worked mainly for someone else for wages, salaries, commissions or payments "in kind", (ii) worked without pay in a family farm, business or professional practice owned or operated by a related household member, (iii) worked mainly for themselves, with or without paid help. The job reported was the one held in the week prior to enumeration if the person was employed, or the job of longest duration since January 1 1990, if the person was not employed during the reference week. Persons with two or more jobs in the reference week were to provide information for the job a which they worked the most hours.

Condition of Dwelling

Refers to whether, in judgement of the respondent, the dwelling requires any repairs (excluding desirable remodelling or additions). **Regular maintenance** refers to painting, furnace cleaning, etc. **Minor repairs** refer t missing or loose floor tiles, bricks or shingles, defective steps, railings or siding, etc. **Major repairs** refer to defective plumbing or electrical wiring, structural repair to walls, floors or ceilings, etc.

Economic Family

Refers to a group of two or more persons who live in the same dwelling and are related to each other by blood, marriage, common-law or adoption.

Employed

Refers to persons who, during the week prior to June 4, 1991:

(a) did any work at all excluding housework or othe maintenance or repairs around the home and volunteer work; or

(b) were absent from their job or business because o own temporary illness or disability, vacation, labour dispute at their place of work, or were absent for other reasons.

Data are available for persons 15 years of age and over, excluding institutional residents.

---

[1] Statistics Canada ***Data Documentation for the Profile Series - Part B***. Ottawa: Supply and Services Canada 1993. 1991 Census of Canada

Enumeration Area (EA)

An enumeration area (EA) is the geographic area canvassed by one census representative.

Ethnic Origin

Refers to the ethnic or cultural group(s) to which the respondent's ancestors belong. Ethnic or cultural origin refers to the ethnic "roots" or ancestral background of the population, and should not be confused with citizenship or nationality.

Experienced Labour Force

Refers to persons who, during the week prior to June 4, 1991, were employed or unemployed but who had worked since January 1, 1990. The experienced labour force can be derived by deleting from the total labour force those unemployed persons 15 years of age and over who have never worked or who worked only prior to January 1, 1990.

Federal Electoral District (FED)

A federal electoral district refers to any place or territorial area entitled to return a member to serve in the House of Commons. There are 26 FEDs in Alberta according to the 1987 Representation Order.

Fertility

Refers to the number of children ever born alive to women aged 15 years and over.

Full-time or Part-time Weeks Worked in 1990

Refers to persons who worked in 1990. These persons were asked to report whether the weeks they worked in 1990 were full weeks (30 hours or more per week) of work or not. Persons with a part-time job for part of the year and a full-time job for another part of the year were to report the information for the job at which they worked the most weeks. Data are available for persons 15 years of age and over who worked in 1990, excluding institutional residents.

Gross Rent

Refers to the total average monthly payments paid by tenant households to secure shelter.

Highest Level of Schooling

Refers to the highest grade or year of elementary or secondary school attended, or the highest year of university or other non-university completed. University education is considered to be above other non-university. Also, the attainment of a degree, certificate or diploma is considered to be at a higher level than years completed or attended without an educational certificate.

Home Language

Refers to the language spoken most often at home by the individual at the time of the census.

Immigrant Population

Refers to persons who are, or have been, landed immigrants in Canada. A landed immigrant is a person who is not a Canadian citizen by birth, but who has been granted the right to live in Canada permanently by Canadian immigration authorities.

Income: Average, Median and Standard Error

Average Income

Average income refers to the weighted mean total income of a group of income units (individuals, families or households) and is calculated from unrounded data by dividing the aggregate income of the group (eg. males, 45-54 years of age, female lone-parent families, one-person households) by the number of units in that group. In the case of individuals, average income is calculated only for individuals with income (positive or negative). In all other cases, both with and without income units are included in the calculation.

Median Income

The median income of a specified group of income units is that amount which divides their income size distribution into two halves, i.e. the incomes of the first half of the income units are below the median, while those of the second half are above the median. In the case of individuals, median income is calculated only for individuals with income (positive or negative). In all other cases, both with and without income units are included in the calculation.

Standard Error of Average Income

Refers to the estimated error of standard income. It is an estimate of the error introduced into these data due to the fact that they are collected only from a one in five random sample of households. When using these figures, the user can be reasonably certain that the true value of the average income (i.e. the value that would have been obtained had sampling not been used) lies within plus or minus twice the standard error and virtually certain that it lies within plus or minus three times the standard error. These estimates of standard error do not include the effects of certain types of response error or systematic or coverage errors.

Income: Census Family Total Income

The total income of a census family is the sum of the total incomes of all members of that family. Similarly, the income of a family from a particular source or sources is the sum of incomes of all family members from that source or sources.

Income: Household Income

The composition of the total income of a population group or a geographic area refers to the relative share of each income source or group of sources, expressed as a percentage of the aggregate income of that group or area.

For the profile series three groups of sources are used; employment income, which includes wages and salaries and income from farm and non-farm self employment; government transfer payments which includes all transfers or payments received from any level of government and covered as a separate income source; other income which includes investment income, retirement pensions and other money income.

Income: Employment Income

Refers to total income received by persons 15 years of age and over during 1990 as wages and salaries, net income from unincorporated non-farm business and/or professional practice and net farm self-employment income.

Income: Household Income

The total income of a household is the sum of the total incomes of all members of that household.

Income: Incidence of Low Income

The incidence of low income is the proportion or percentage of economic families or unattached individuals in a given classification below the low income cut-offs. These incidence rates are calculated from unrounded estimates of economic families and unattached individuals 15 years of age and over. Since all members of an economic family share a common status, incidence of low income is also calculated for the population in private households.

Income: Income Status

Refers to the position of an economic family or an unattached individual 15 years of age and over in relatio to Statistics Canada's low income cut-offs (LICOs).

Income: Low Income Cut-offs (LICOs)

Measures of low income known as low income cut-offs (LICOs) were first introduced in Canada in 1968 based on 1961 Census income data and 1959 family expenditure patterns. At that time, expenditure patterns indicated that Canadian families spent about 50% of thei income on food, shelter and clothing. It was arbitrarily estimated that families spending 70% or more of their income on these basic necessities would be in "straitened" circumstances. With this assumption, low income cut-off points were set for five different sizes of families.

Subsequent to these initial cut-offs, revised low income cut-offs were established based on national family expenditure data from 1969, 1978 and 1986. These data indicated that Canadian families spent, on average, 42% in 1969, 38.5% in 1978 and 36.2% in 1986 of their income on basic necessities. By adding the original difference of 20 percentage points to the basic level of expenditure on necessities, new low income cut-offs wer set at income levels differentiated by family size and degree of urbanization. Since then, these cut-offs have been updated yearly by changes in the consumer price index.

For the purposes of low income statistics, economic families and unattached individuals on Indian reserves are excluded. The low income cut-offs were based on certain expenditure-income patterns which were not available from survey data for the entire population.

Low Income Cut-offs for Economic Families and Unattached Individuals, 1990

	Size of area of residence				
Family	500,000 or more	100,000 to 499,999	30,000 to 99,999	Small Urban Areas	Rural Areas (farm and non-farm)
1	14,155	12,433	12,146	11,072	9,637
2	19,187	16,854	16,464	15,008	13,064
3	24,389	21,421	20,926	19,076	16,605
4	28,081	24,662	24,094	21,964	19,117
5	30,680	26,946	26,324	23,997	20,887
6	33,303	29,248	28,573	26,047	22,672
7 or more	35,818	31,460	30,734	28,017	24,385

Income: Total Income

Refers to the total money income received from the following sources during the calender year 1990 by persons 15 years of age and over:

- Total wages and salaries
- Net income from unincorporated non-farm business and/or professional practice
- Net farm self-employment income
- Family Allowances
- Federal Child Tax Credits
- Old Age Security pension and Guaranteed Income Supplement
- Benefits from Canada or Quebec Pension Plan
- Benefits from Unemployment Insurance
- Other income from government sources
- Dividends and interest on bonds, deposits, savings certificates and other investment income
- Retirement pensions, superannuation and annuities
- Other money income

Industry (Based on 1980 Standard Industrial Classification)

Refers to the general nature of the business carried out in the establishment where the person worked, as indicated by the name of the employer and the kind of business, industry or service. Data are available for persons 15 years of age and over, excluding institutional residents. If the person was not employed in the week prior to enumeration, the information relates to the job of longest duration since January 1, 1990. Persons with two or more jobs were to report the information for the job at which they worked the most hours.

Census industry data based on the 1980 Standard Industrial Classification (SIC) have three levels of aggregation. There are 18 divisions (labelled A to R) which are subdivided into 75 major groups, which are, in turn, subdivided into 296 unit groups.

Inexperienced Labour Force

The inexperienced labour force consists of unemployed persons 15 years of age and over who have never worked or who worked only prior to January 1, 1990.

Institutional Resident

Refers to a resident of an "institutional" collective dwelling, other than staff members and their families. "Institutional" collective dwellings are children's group homes and orphanages, nursing homes, chronic care hospitals, residences for senior citizens, hospitals, psychiatric institutions, treatment centres and institutions for the physically handicapped, correctional and penal institutions, young offender's facilities and jails.

Knowlege of Non-official Languages

Refers to the language or languages, other than English or French, in which the respondent can conduct a conversation. The non-official language data are based on the respondent assessment of his or her ability to speak non-official languages.

Knowlege of Official Languages

Refers to the ability to conduct a conversation in English only, in French only, in both English and French or in none of the official languages of Canada. The non-official language data are based on the respondent assessment of his or her ability to speak the two official languages.

Labour Force Activity

Refers to the labour market activity of the working age population who, in the week prior to June 4, 1991, were **employed** or **unemployed**. The remainder of the working age population is classified as **not in labour force**. Data are available for persons 15 years of age and over, excluding institutional residents.

Landed Immigrant Status

Refers to persons who are not Canadian citizens by birth, but who have been granted the right to live in Canada permanently by Canadian immigration authorities.

Marital Status (Legal)

Refers to the conjugal status of a person.

Legally Married (and not separated) - Persons whose husband or wife is living, unless the couple is separated or a divorce has been obtained.

Divorced - Persons who have obtained a legal divorce and who have not remarried.

Widowed - Persons who have lost their spouse through death and who have not remarried.

Never Married (single) - Persons who have never married (including all persons less than 15 years of age) and persons whose marriage has been annulled and who have not remarried.

Mobility Status - Place of Residence 1 Year Ago

Refers to the relationship between a person's usual place of residence on Census Day and his or her usual place of residence one year earlier. A person is classified as a **non-mover** if no difference exists; otherwise, a person is classified as a **mover** and this categorization is called Mobility Status (1 Year Ago). Within the category **movers**, a further distinction is made between **intraprovincial movers**, **interprovincial migrants** and **external migrants**.

Non-movers are persons who, on Census Day, were living at the same address which they occupied one year earlier.

Movers are persons who, on Census Day, were livin at a different address than the one at which they resided one year earlier.

Intraprovincial movers are movers who, on Census Day, were living at a different address but in the same province/territory that they occupied one year earlier.

Interprovincial migrants are movers who, on Census Day, were living in a different province/ territory one year earlier.

External migrants are movers who, on Census Day, were living outside Canada one year earlier.

Mobility Status - Place of Residence 5 Years Ago

Refers to the relationship between a person's usual place of residence on Census Day and his or her usual place of residence five years earlier. A person is classified as a **non-mover** if no difference exists; otherwise, a person is classified as a **mover** and this categorization is called Mobility Status (5 Years Ago). Within the category **movers**, a further distinction is made between **non-migrants** and **migrants**; this difference is called the migration status.

Non-movers are persons who, on Census Day, were living at the same address which they occupied five years earlier.

Movers are persons who, on Census Day, were livin at a different address than the one at which they resided five years earlier.

Non-migrants are movers who, on Census Day, wer living at a different address but in the same census subdivision (CSD) that they occupied five years earlier.

Migrants are movers who, on Census Day, were residing in a different CSD five years earlier (**internal migrants**) or who were living outside Canada five years earlier (**external migrants**). **Internal migrants** are further divided into two categories: **intraprovincial migrants**, who moved to a different CSD within the same province, and **intraprovincial migrants**, who moved to another province.

External migrants are movers who, on Census Day, were living outside Canada five years earlier.

Non-Immigrant Population

Refers to persons who are Canadian citizens by birth.

Non-Permanent Residents

Refers to persons who hold a student authorization, employment authorization, Minister's permit or who are refuge claimants.

Not in the Labour Force

Refers to those persons who, in the week prior to enumeration, were unwilling or unable to offer or supply their labour services under conditions existing in the labour market. It includes persons who looked for work during the last four weeks but who were not available to start work in the reference week, as well as persons who did not work, did not have a new job to start in four weeks or less, were not on temporary lay-off or did not look for work in the four weeks prior to enumeration. Data are available for persons 15 years of age and over, excluding institutional residents.

Occupation (Based on 1980 Standard Occupational Classification)

Refers to the kind of work persons were doing during the reference week, as determined by their kind of work and the description of the most important duties in their job. Data are available for persons 15 years of age and over, excluding institutional residents. If the person did not have a job during the week prior to enumeration, the data relate to the job of longest duration since January 1, 1990. Persons with two or more jobs were to report the information for the job at which they worked the most hours.

Occupation data are based on the 1980 classification structure which is composed of three levels of aggregation. There are 22 major groups which are subdivided into 80 minor groups. These, in turn, contain a total of 514 unit groups.

Occupied Private Dwelling

Refers to a private dwelling in which a person or group of persons are permanently residing. Also included are private dwellings whose usual residents are temporarily absent on Census Day. These data, however, exclude private dwellings occupied solely by foreign and/or temporary residents.

Owner's Major Payments

Refers to the total average monthly payments made by owner households to secure shelter.

Owner's Major Payments or Gross Rent as a Percentage of Household Income

Refers to the proportion of average monthly 1990 total household income which is spent on owner's major payments (in the case of owner-occupied dwellings) or on gross rent (in the case of tenant-occupied dwellings).

Participation Rate

Refers to the total labour force (in reference week) expressed as a percentage of the population 15 years of age and over, excluding institutional residents. The participation rate for a particular group (age, sex, marital status, geographic area, etc.) is the labour force in that group expressed as a percentage of the population for that group.

Period of Construction

Refers to the period in time during which the building or dwelling was originally constructed.

Period of Immigration

Refers to groupings of years derived from the year of immigration question.

Place of Birth

Refers to specific provinces or territories if born in Canada, or to specific countries if born outside Canada.

Place of Work

Refers to the usual place of work of non-institutional residents 15 years of age and over who have worked since January 1, 1990. The variables usually relate to the individual's job in the week prior to enumeration. However, if the person had not worked in that week but had worked since January 1, 1990, the information relates to the job held longest during that period.

Respondents were to check the "Worked at home", "Worked outside Canada" or "Worked at address specified below" box. Explanations follow.

Worked at home - Includes those persons whose location of employment is in the same building as their place of residence and those persons living and working on the same farm.

Worked outside Canada - Includes diplomats, Armed Forces personnel and others enumerated abroad, recent immigrants not currently employed whose job of longest duration since January 1, 1990 was outside Canada, and other persons who indicated that they worked outside Canada.

Worked at the address specified below - This response was to be checked off by persons whose place of work did not fall in either the "Worked at home" or "Worked outside Canada" categories. In addition, the full address of the place of work was to be reported. If the full address was not known, the name of the building or street intersection could be substituted. Persons who did not work in one area but who reported regularly to a headquarters were to give the address of the local headquarters or depot. Persons with no fixed or usual place of work were asked to write in "No usual place".

Presence of Children

The Presence of Children variable classifies females 15 years and over in private households into those with children at home and those with no children at home. Females with children at home are then classified on the basis of the age groups of their children. The term "children" refers to all blood, step-, or adopted sons and daughters, who have never married, regardless of age, in census families (in private households), who are living in the same dwelling as their parent(s). Sons and daughters who are currently or were previously married, or who are living common-law, are not considered to be members of their parent(s)' census family, even if they are living in the same dwelling.

Private Dwelling

Refers to a separate set of living quarters with a private entrance either from outside or from a common hall, lobby, vestibule or stairway inside the building. The entrance to the dwelling must be one which can be used without passing through the living quarters of someone else. The dwelling must meet the three conditions necessary for year-round use:

(1) a source of heat or power (as evidenced by chimneys, powerlines, oil or gas pipes or meters, generators, woodpiles, electric lights, solar heating panels, etc.);
(2) access to a source of drinking water throughout the year (as evidenced by faucets, drain pipes, wells, water pumps, etc.);
(3) an enclosed space that provides shelter from the elements (as evidenced by complete and enclosed walls, by a roof, and by doors and windows that provide protection from wind, rain, and snow).

Private Household

Refers to a person or a group of persons (other than foreign residents) who occupy a private dwelling and do not have a usual place of residence elsewhere in Canada.

Religion

Refers to specific religious denominations, groups or bodies as well as sects, cults, or other religiously defined communities or systems of belief.

Rooms

Refers to the number of rooms in a dwelling. A room is an enclosed area within a dwelling which is finished and suitable for year-round living.

School Attendance

Refers to either full-time or part-time (day or evening) attendance at school, college or university during the nine-month period between September 1990 and June 4, 1991. Attendance is counted for courses which could be used as credits towards a certificate, diploma or degree.

Sex

Refers to the gender of the respondent.

Tenure

Refers to whether some member of the household owns or rents the dwelling, or whether the dwelling is band housing (on an Indian reserve or settlement).

A dwelling is classified as "owned" even if it is not fully paid for, such as one which has a mortgage or some other claim on it. The dwelling may be situated on rented or leased land or be part of a condominium (whether registered or unregistered).

A dwelling is classified as "rented" even if it is provided without cash rent or at a reduced rent or if the dwelling is part of a co-operative. For census purposes, in a co-operative all members jointly own the co-operative and occupy their dwelling units under a lease agreement.

For historical and statutory reasons, shelter occupancy on reserves does not lend itself to the usual classification by standard tenure categories. Therefore, a special category, **band housing**, has been created for 1991 Census products.

Total Labour Force

Refers to persons who were either employed or unemployed during the week prior to enumeration (June 4, 1991). Data are available for persons 15 years of age and over, excluding institutional residents.

Unemployed

Refers to persons who, during the week prior to enumeration (June 4, 1991):

(1) were without work, actively looked for work in the past four weeks and were available for work; or
(2) were on lay-off and expected to return to their job and were available for work; or
(3) had definite arrangements to start a new job in four weeks or less and were available for work.

Data are available for persons 15 years of age and over, excluding institutional residents.

Unemployment Rate

Refers to the unemployed labour force expressed as a percentage of the total labour force (in reference week). The unemployment rate for a particular group (age, sex, marital status, geographic area, etc.) is the number of unemployed in that group expressed as a percentage of the labour force for the group. Data are available for persons 15 years of age and over, excluding institutional residents.

Value of Dwelling

Refers to the dollar amount expected by the owner if the dwelling were to be sold.

Work Activity in 1990

Refers to the number of weeks in which a person worked in 1990 and whether these weeks worked were full-time or part-time. Individuals who worked 49 to 52 weeks, mostly full-time, are classified as full-year, full-time workers.

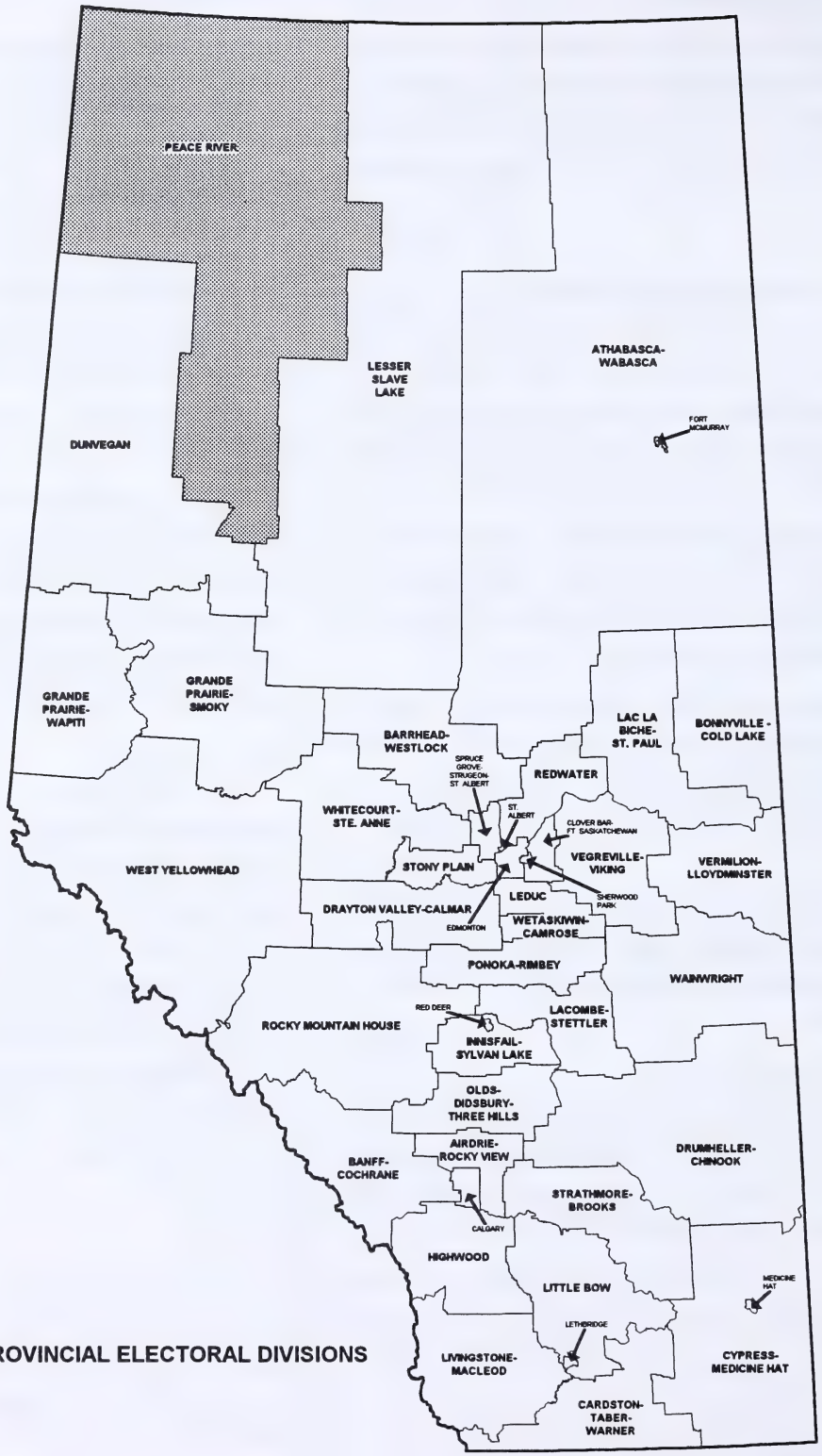

1996 PROVINCIAL ELECTORAL DIVISIONS

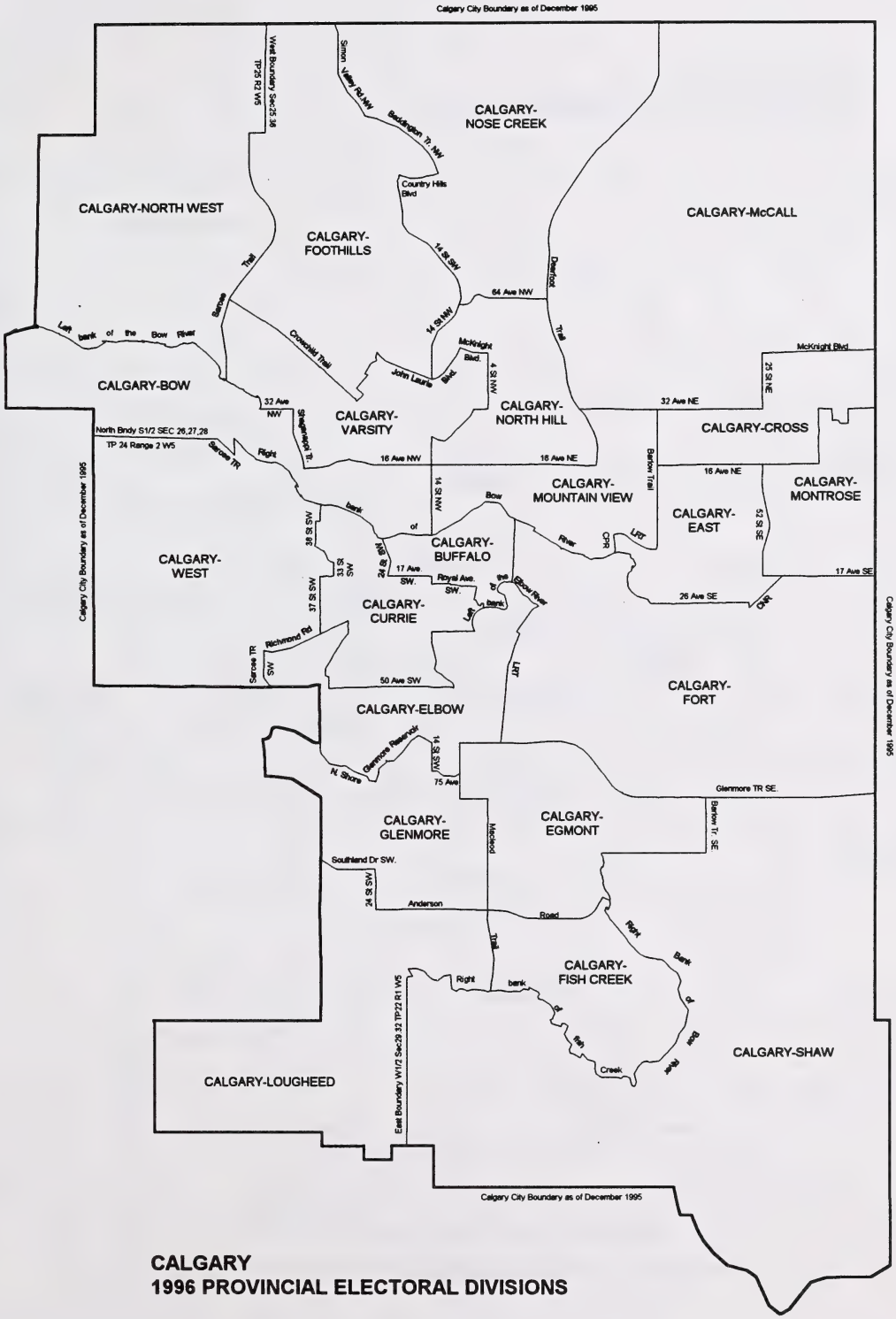

CALGARY
1996 PROVINCIAL ELECTORAL DIVISIONS

EDMONTON & AREA
1996 PROVINCIAL ELECTORAL DIVISIONS

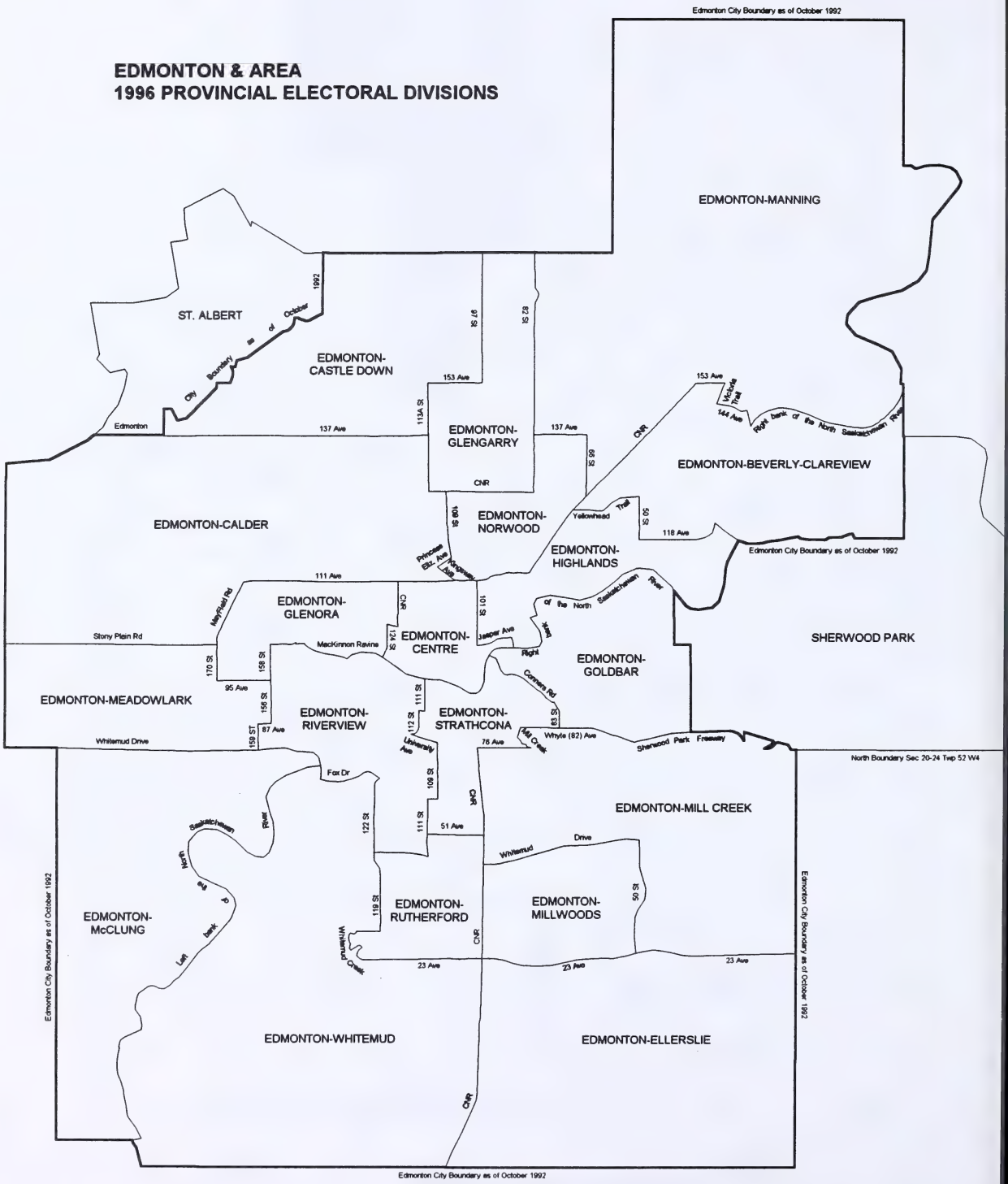

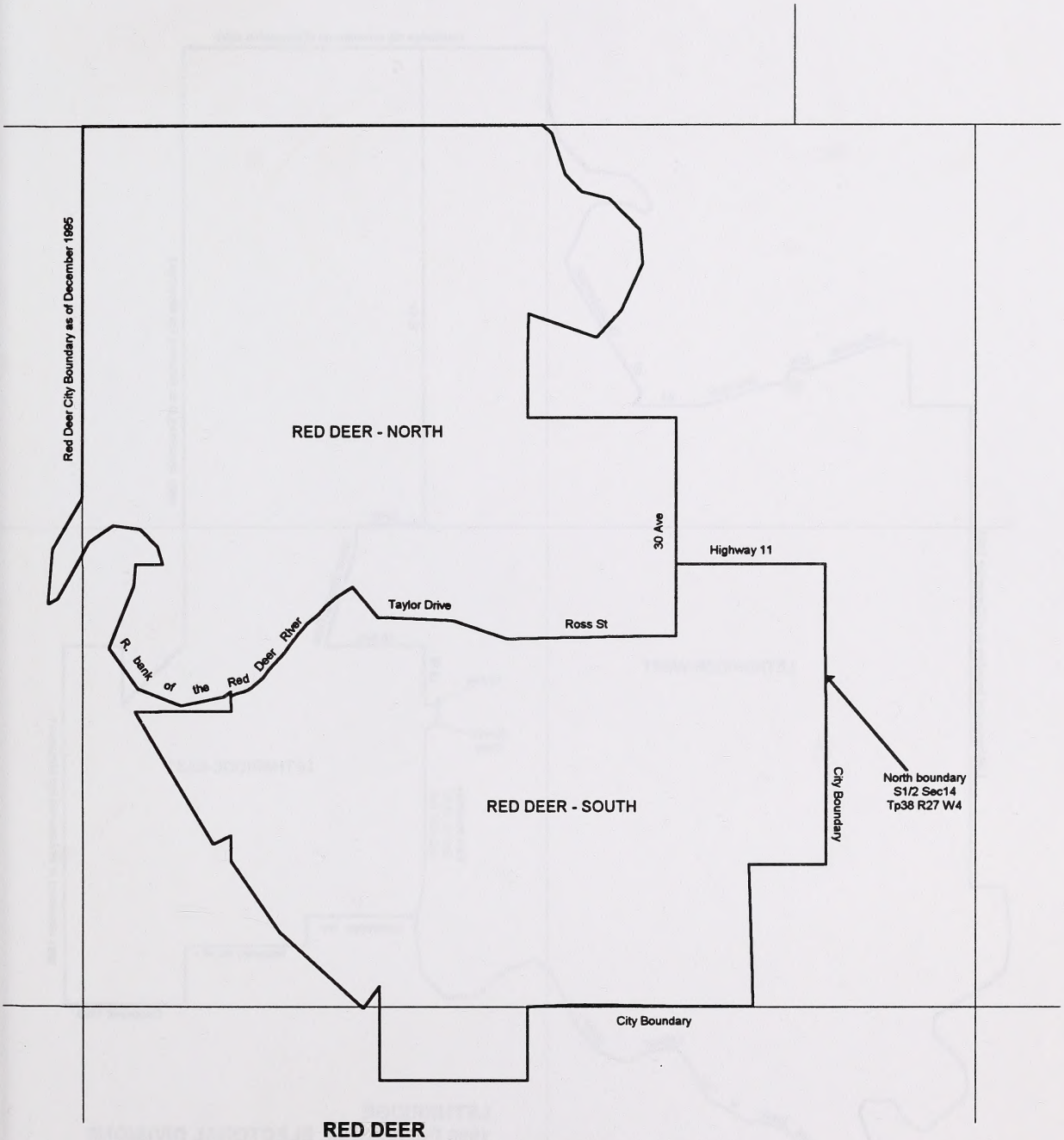

RED DEER
1996 PROVINCIAL ELECTORAL DIVISIONS

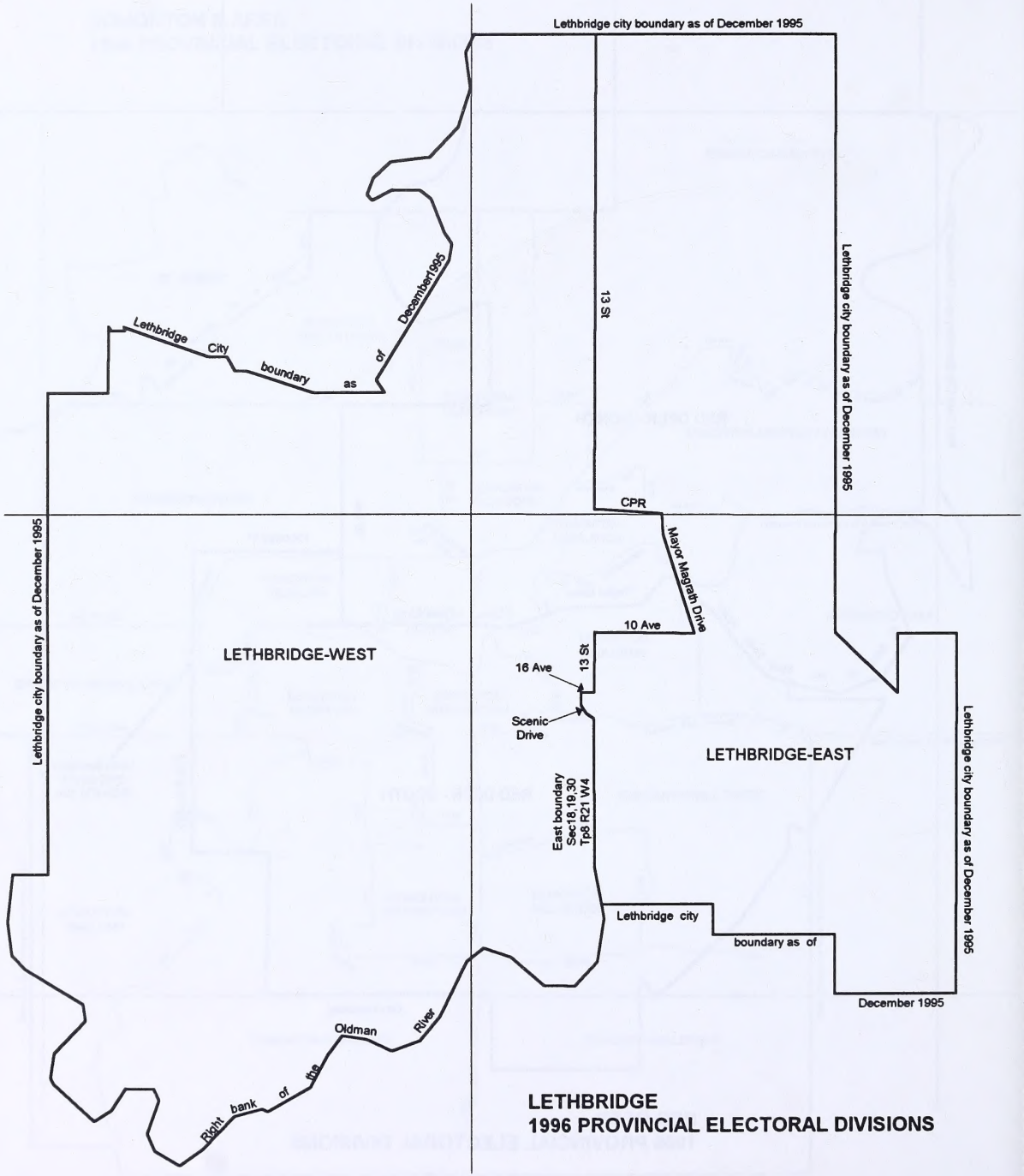

LETHBRIDGE
1996 PROVINCIAL ELECTORAL DIVISIONS

Bibliothèque nationale du Canada
3 3286 51343 7521

Printed on Recycled Paper